
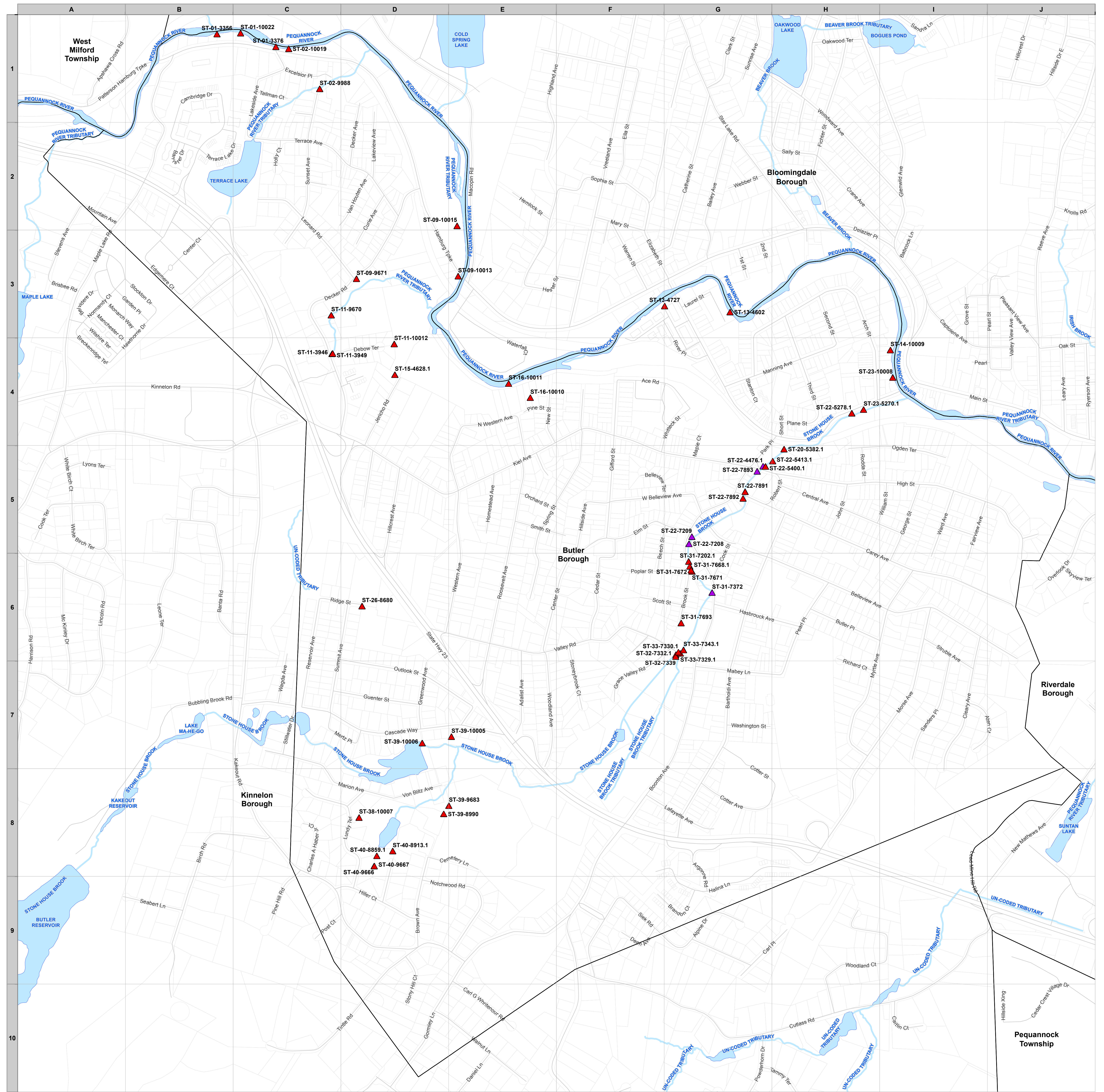
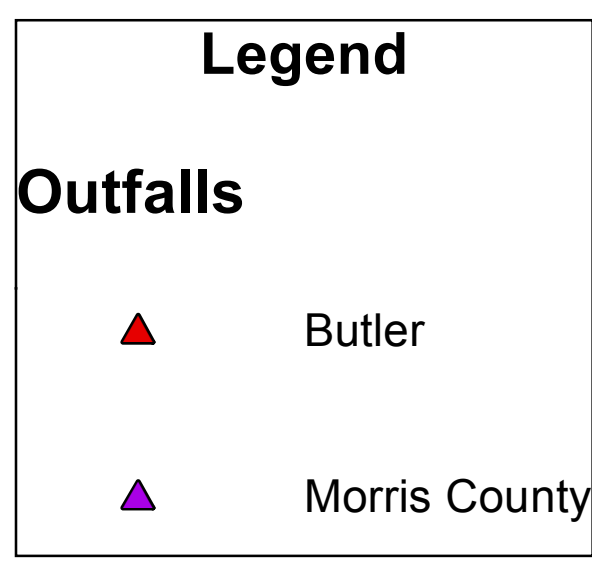

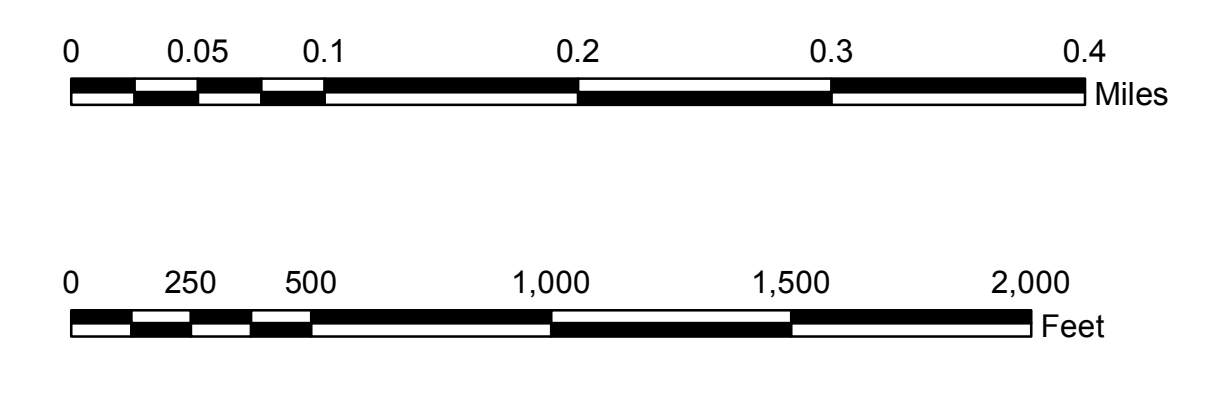


Map ID	Owned By	Location Description	Receiving Body	Easting	Northing	Invert
ST-40-9666	Butler	4 Harold J Matthews Ct	Stone House Brook Tributary	532,245.10	785,626.30	587.83
ST-40-9667	Butler	4 Harold J Matthews Ct	Stone House Brook Tributary	532,248.30	785,626.90	588.77
ST-40-8859.1	Butler	5 Lundy Terr	Stone House Brook Tributary	532,273.60	785,733.50	<Null>
ST-40-8913.1	Butler	6 Harold J Matthews Ct	Stone House Brook Tributary	532,438.40	785,782.40	<Null>
ST-38-10007	Butler	3 Reardon Ct	Stone House Brook Tributary	532,089.60	786,130.50	590.22
ST-39-8990	Butler	23 Von Blitz Ave	Stone House Brook Tributary	532,969.70	786,168.80	577.75
ST-39-9683	Butler	23 Von Blitz Ave	Stone House Brook Tributary	533,022.30	786,254.10	571.03
ST-39-10006	Butler	Lake Ederwold (off Cascade Way)	Stone House Brook Tributary	532,745.50	786,904.80	551.57
ST-39-10005	Butler	29 Cascade Way	Stone House Brook Tributary	533,049.40	786,971.70	540.92
ST-32-7339	Butler	Valley Rd	Stone House Brook	535,380.00	787,805.40	<Null>
ST-32-7332.1	Butler	Valley Rd	Stone House Brook	535,380.80	787,823.60	<Null>
ST-33-7329.1	Butler	129 Boonton Ave	Stone House Brook	535,427.50	787,837.80	<Null>
ST-33-7330.1	Butler	12 Valley Rd	Stone House Brook	535,407.50	787,849.90	<Null>
ST-33-7343.1	Butler	129 Boonton Ave	Stone House Brook	535,461.10	787,873.30	<Null>
ST-31-7693	Butler	36 Brook St	Stone House Brook	535,436.90	786,153.60	<Null>
ST-26-8680	Butler	15 Ridge St	Un-Coded Tributary	532,119.60	788,328.40	574.12
ST-31-7372	Morris County	105 Boonton Ave	Stone House Brook	535,759.00	786,469.90	362.25
ST-31-7671	Butler	91 Boonton Ave	Stone House Brook	535,549.30	786,690.10	348.16
ST-31-7672	Butler	91 Boonton Ave	Stone House Brook	535,539.30	786,703.40	353.01
ST-31-7688.1	Butler	89 Boonton Ave	Stone House Brook	535,527.10	786,742.70	352
ST-31-7202.1	Butler	85 Boonton Ave	Stone House Brook	535,514.70	786,792.30	347.25
ST-22-7208	Morris County	83 Boonton Ave	Stone House Brook	535,518.00	786,977.60	342.64
ST-22-7209	Morris County	84 Boonton Ave	Stone House Brook	535,547.60	789,050.10	344.09
ST-22-7892	Butler	30 Boonton Ave	Stone House Brook	536,080.10	789,449.10	329.98
ST-22-7891	Butler	Carey Ave	Stone House Brook	536,101.40	789,518.90	327.97
ST-22-7893	Morris County	2 Boonton Ave	Stone House Brook	536,226.80	789,730.70	325.52
ST-22-5400.1	Butler	10 High St	Stone House Brook	536,312.60	789,780.40	<Null>
ST-22-4476.1	Morris County	10 High St	Stone House Brook	536,287.30	789,783.40	<Null>
ST-22-5413.1	Butler	10 High St	Stone House Brook	536,387.60	789,837.20	<Null>
ST-20-5382.1	Butler	10 High St	Stone House Brook	536,506.20	789,960.90	<Null>
ST-22-5278.1	Butler	69-73 Main St	Stone House Brook	537,210.80	790,333.60	<Null>
ST-23-5270.1	Butler	69-73 Main St	Stone House Brook	537,332.60	790,373.30	<Null>
ST-16-10010	Butler	8 Pine St	Pequanock River	533,868.70	790,496.80	422.16
ST-16-10011	Butler	49 N Western Ave	Pequanock River	533,643.80	790,643.90	349.2
ST-23-10008	Butler	6 Main St	Pequanock River	537,636.00	790,706.50	288.15
ST-15-4628.1	Butler	28 Jericho Rd	Pequanock River	532,460.80	790,736.10	<Null>
ST-11-3946	Butler	4 Debow Terr	Pequanock River Tributary	531,807.10	790,953.50	526.36
ST-11-3949	Butler	4 Debow Terr	Pequanock River Tributary	531,814.40	790,955.40	529.11
ST-14-10009	Butler	98 Arch St	Pequanock River	537,612.40	790,991.30	289.59
ST-11-10012	Butler	16 Debow Terr	Pequanock River	532,454.90	791,054.90	488.73
ST-11-9670	Butler	5 Decker Rd	Pequanock River Tributary	531,799.80	791,354.00	506.77
ST-13-4602	Butler	10 Laurel St	Pequanock River	535,944.70	791,386.80	<Null>
ST-13-4727	Butler	River Pl	Pequanock River	535,284.80	791,449.30	330.28
ST-09-9671	Butler	93 Decker Rd	Pequanock River Tributary	532,062.40	791,733.00	500.08
ST-09-10013	Butler	Hamburg Tpke @ Macopin Rd	Pequanock River	533,118.30	791,759.80	361.23
ST-09-10015	Butler	250 Hamburg Tpke	Pequanock River	533,108.30	792,282.90	364.42
ST-02-9988	Butler	19 Excelsior Pl	Pequanock River Tributary	531,679.80	793,707.60	451.21
ST-02-10019	Butler	140 Hamburg Tpke	Pequanock River	531,356.80	794,123.70	401.16
ST-01-3376	Butler	Hamburg Tpke - Block 112 Lot 9	Pequanock River	531,223.40	794,145.40	399.55
ST-01-3356	Butler	36 Hamburg Tpke	Pequanock River	530,611.70	794,277.10	410.93
ST-01-10022	Butler	Hamburg Tpke - Block 112 Lot 9	Pequanock River	530,857.40	794,286.80	407.18

**OUTFALL POINT LOCATIONS
TABULATED DATA**



**STORM WATER OUTFALL POINT LOCATIONS
BOROUGH OF BUTLER
MORRIS COUNTY, NJ**



NOTES

1. OUTFALL LOCATIONS BASED ON INFORMATION FROM THE MAP TITLED 'BOROUGH OF BUTLER 2008 STORM DRAINAGE MAP' BY DMC ASSOCIATES INC. AND FIELD DATA, INCLUDING GPS, COLLECTED BY BUTLER DPW PERSONNEL.
2. RECEIVING BODY INFORMATION BASED ON NJDEPBGIS NHD 2002 STREAMS & WATERBODY DATASETS.

DRWN BY	B PUMO	DATE	01-07-2019
DRWG #	<>	SHEET	1 OF 1
MAP #	2019-23-001	SCALE @ ANSI E	1 INCH = 400 FEET
HOR DATUM	NAD83 StatePlane NJ	VERT DATUM	NAVD 88