


BOROUGH OF BUTLER

MORRIS COUNTY, NEW JERSEY



2015

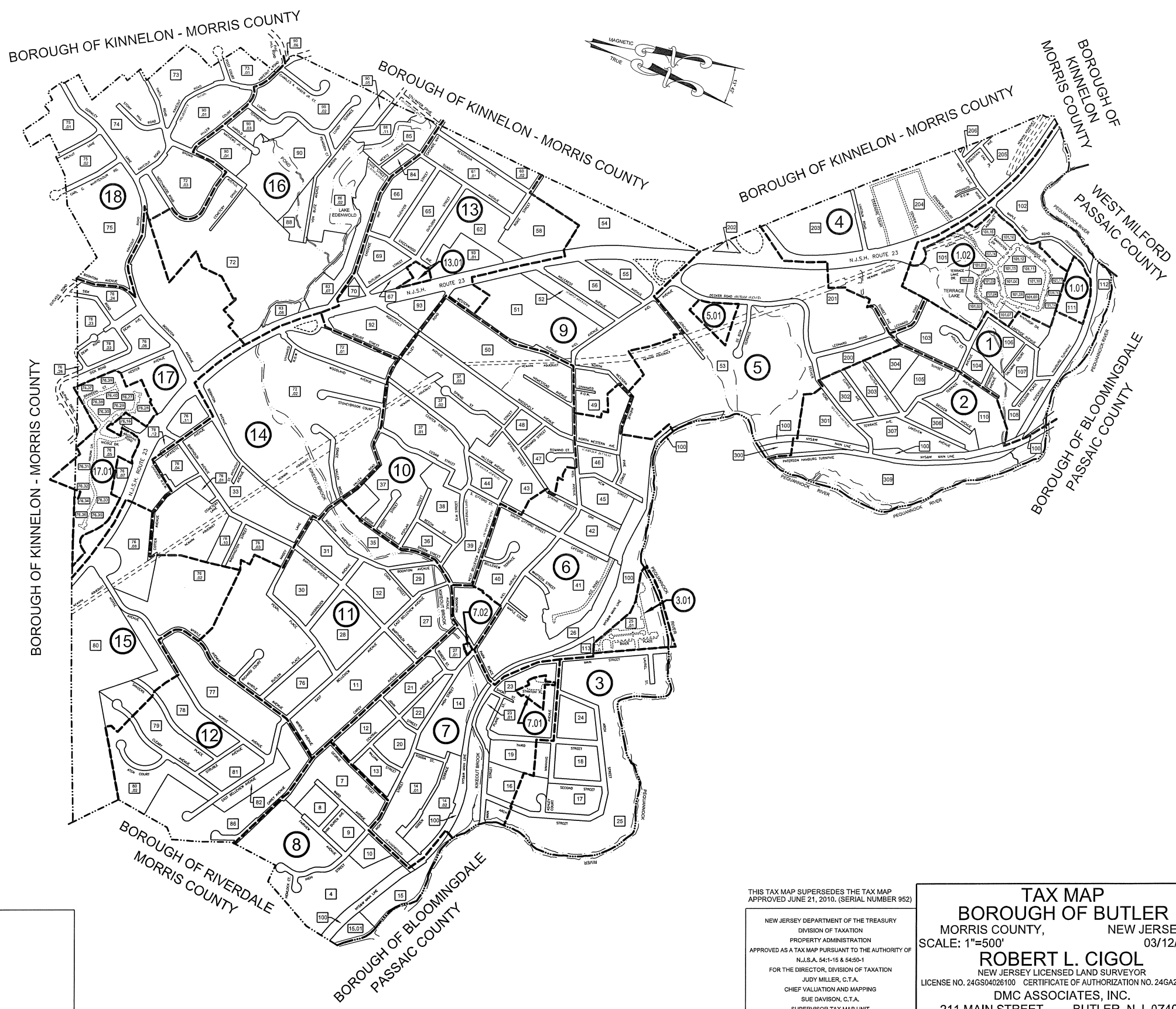
TAX ASSESSMENT MAP

ROBERT L. CIGOL, NEW JERSEY LICENSED LAND SURVEYOR

LICENSE No. 24GS04026100
DMC ASSOCIATES, INC.
211 MAIN STREET
BUTLER, N.J. 07405

REVISIONS			
DATE	L. S. NAME	LIC. NO.	SHEET. NO.
11/11/2013	R.L. CIGOL	24GS04026100	ALL
01/30/2014	R.L. CIGOL	24GS04026100	13 - SUBDIVISION OF B. 92 L. 3
02/12/2014	R.L. CIGOL	24GS04026100	1.02 - B. 101.07 LOT NUMBER REVISION
11/14/2014	R.L. CIGOL	24GS04026100	8,9,10,12,16,17,17.01
11/18/2015	R.L. CIGOL	24GS04026100	1, 2, 5, 6, 7, 8, 9, 10, 11, 13, 14 & 17

LEGEND	
5	DETAIL SHEET NUMBER
23	BLOCK NUMBER
---	SHEET LIMIT LINE
---	BLOCK LIMIT LINE
---	COUNTY BOUNDARY LINE
---	MUNICIPAL BOUNDARY LINE
---	STREAM & WATER LINE
---	EASEMENT OR LEASED LINE
4	LOT NUMBER
No. 1652	HOUSE NUMBER
---	FLOOD ZONE AREA
---	ZONING BOUNDARY LINE
R-1	SINGLE FAMILY RESIDENTIAL 17,250 Sq Ft.
R-2	SINGLE FAMILY RESIDENTIAL 12,500 Sq Ft.
R-3	SINGLE FAMILY RESIDENTIAL 10,250 Sq Ft.
R-4	SINGLE FAMILY RESIDENTIAL 6,250 Sq Ft.
R-5	SINGLE/TWO FAMILY RESIDENTIAL 6,250/9,375 Sq Ft.
R-6	GARDEN APARTMENT
R-7	TOWNHOUSE / LIGHT INDUSTRIAL
R-8	GARDEN TOWN APARTMENTS
S.C.	SENIOR CITIZEN HOUSING
C.B.D.	CENTRAL BUSINESS
HC-1	HIGHWAY COMMERCIAL
HC-2	HIGHWAY COMMERCIAL
L.I.	LIGHT INDUSTRIAL
R.C.	RESTRICTED COMMERCIAL
L.I./C.B.D.	LIGHT INDUSTRIAL / CENTRAL BUSINESS
R.D.	REDEVELOPMENT ZONE



THE AREAS, BOUNDARIES AND DIMENSIONS SHOWN ON THIS TAX MAP, ARE DERIVED FROM GROUND SURVEYS, AERIAL SURVEYS, AND RECORDED PLANS, MAPS, DEEDS, WILLS, AND ARE TO BE USED FOR ASSESSMENT PURPOSES ONLY.

I HEREBY CERTIFY THAT THIS MAP AND ANY REQUIRED SURVEY HAVE BEEN MADE UNDER MY IMMEDIATE SUPERVISION, AND COMPLIES WITH THE LAWS OF THE STATE OF NEW JERSEY.

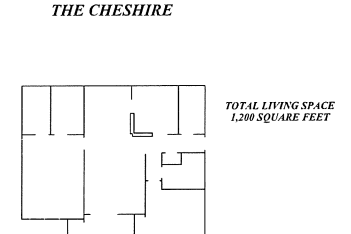
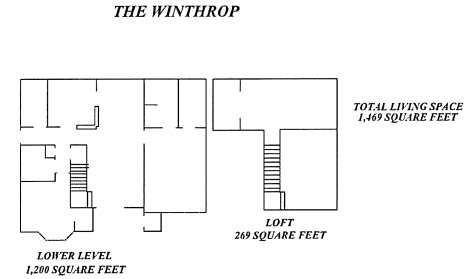
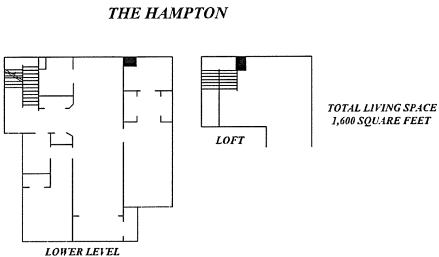
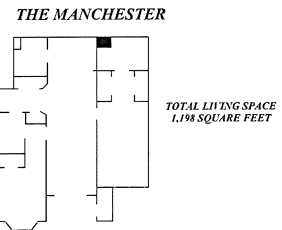
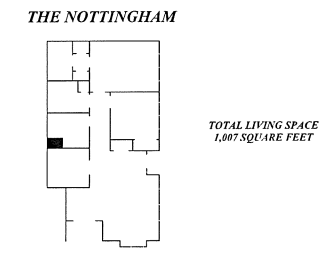
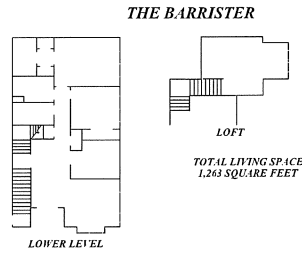
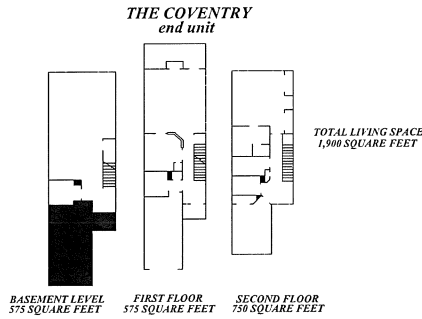
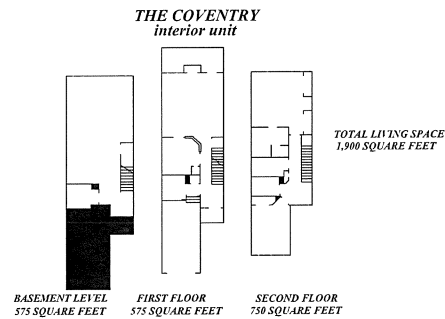
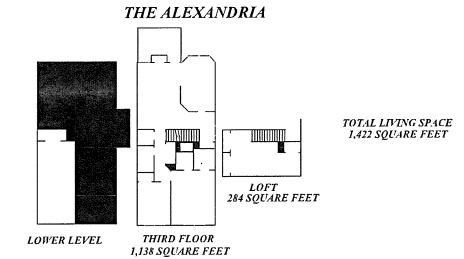
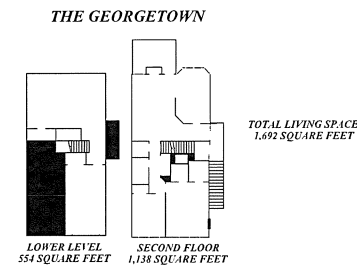
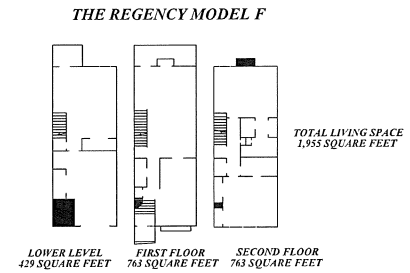
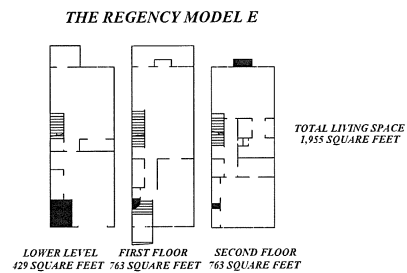
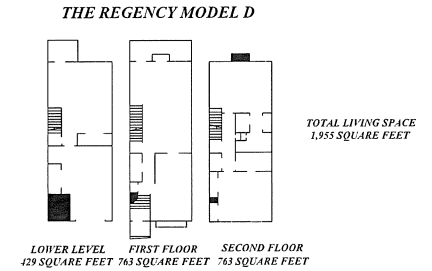
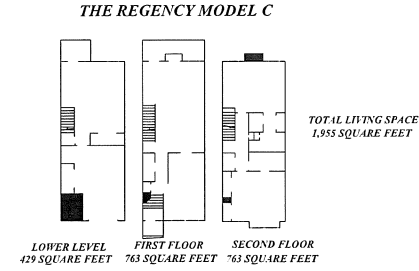
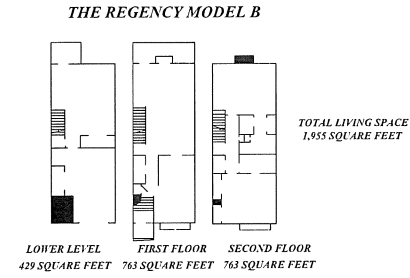
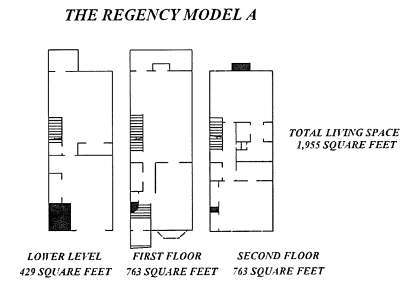
ROBERT L. CIGOL, N.J.L.S. NO. 24GS04026100
 CERTIFICATE OF AUTHORIZATION NO. 24GA27919000

THIS TAX MAP SUPERSEDES THE TAX MAP APPROVED JUNE 21, 2010. (SERIAL NUMBER 952)

NEW JERSEY DEPARTMENT OF THE TREASURY
 DIVISION OF TAXATION
 PROPERTY ADMINISTRATION
 APPROVED AS A TAX MAP PURSUANT TO THE AUTHORITY OF N.J.S.A. 54:1-15 & 54:50-1
 FOR THE DIRECTOR, DIVISION OF TAXATION
 JUDY MILLER, C.T.A.
 CHIEF VALUATION AND MAPPING
 SUE DAVISON, C.T.A.
 SUPERVISOR TAX MAP UNIT
 DATE: MARCH 25, 2014 SERIAL NO. 1034

TAX MAP
BOROUGH OF BUTLER
 MORRIS COUNTY, NEW JERSEY
 SCALE: 1"=500'
ROBERT L. CIGOL
 NEW JERSEY LICENSED LAND SURVEYOR
 LICENSE NO. 24GS04026100 CERTIFICATE OF AUTHORIZATION NO. 24GA27919000
DMC ASSOCIATES, INC.
 211 MAIN STREET BUTLER, N.J. 07405
 TO SHOW CONDITIONS AS OF NOVEMBER 18, 2015

CAMBRIDGE HEIGHTS ON TERRACE LAKE



THIS MAP HAS BEEN DRAWN USING COMPUTER AIDED DRAFTING/DESIGN (CAD/D) UNDER THE SUPERVISION OF ROBERT L. CIGOL, N.J.L.S. No. 24GS04026100.

REVISIONS			
DATE	L. S. NAME	LIC. NO.	DESCRIPTION
11/11/13	R. CIGOL	24GS04026100	GENERAL REVISIONS TO ADDRESS STATE REVIEW

NEW JERSEY DEPARTMENT OF THE TREASURY
DIVISION OF TAXATION
PROPERTY AND ESTATE TAX MAP SECTION
APPROVED AS A TAX MAP PURSUANT TO THE
AUTHORITY OF N.J.S.A. 54:1-16 & N.J.S.A. 54:50-1
FOR THE DIRECTOR, DIVISION OF TAXATION

Sue Davison, CTA Supervising Field Rep
Sue Davison, CTA Supervising Field Rep

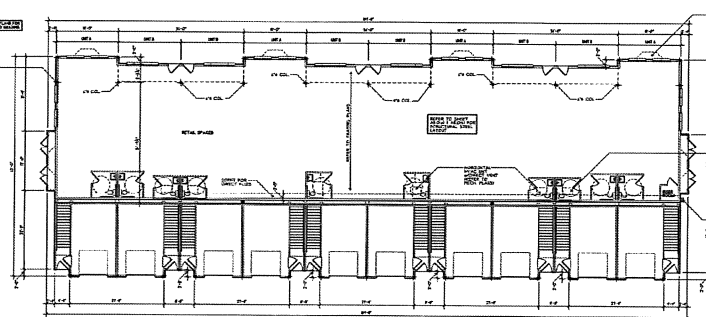
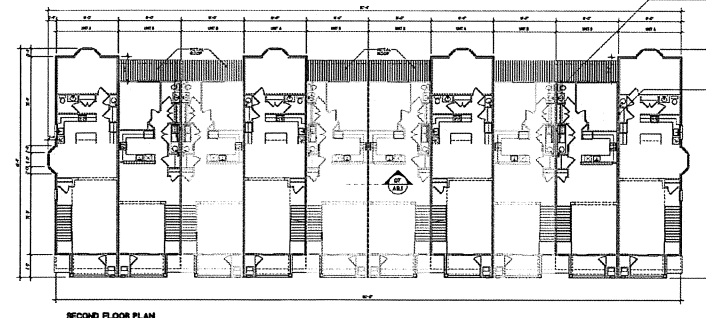
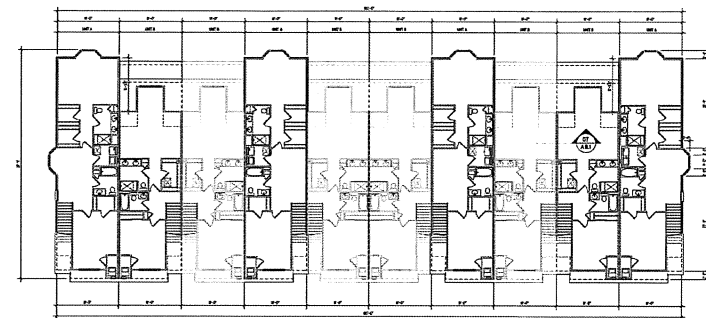
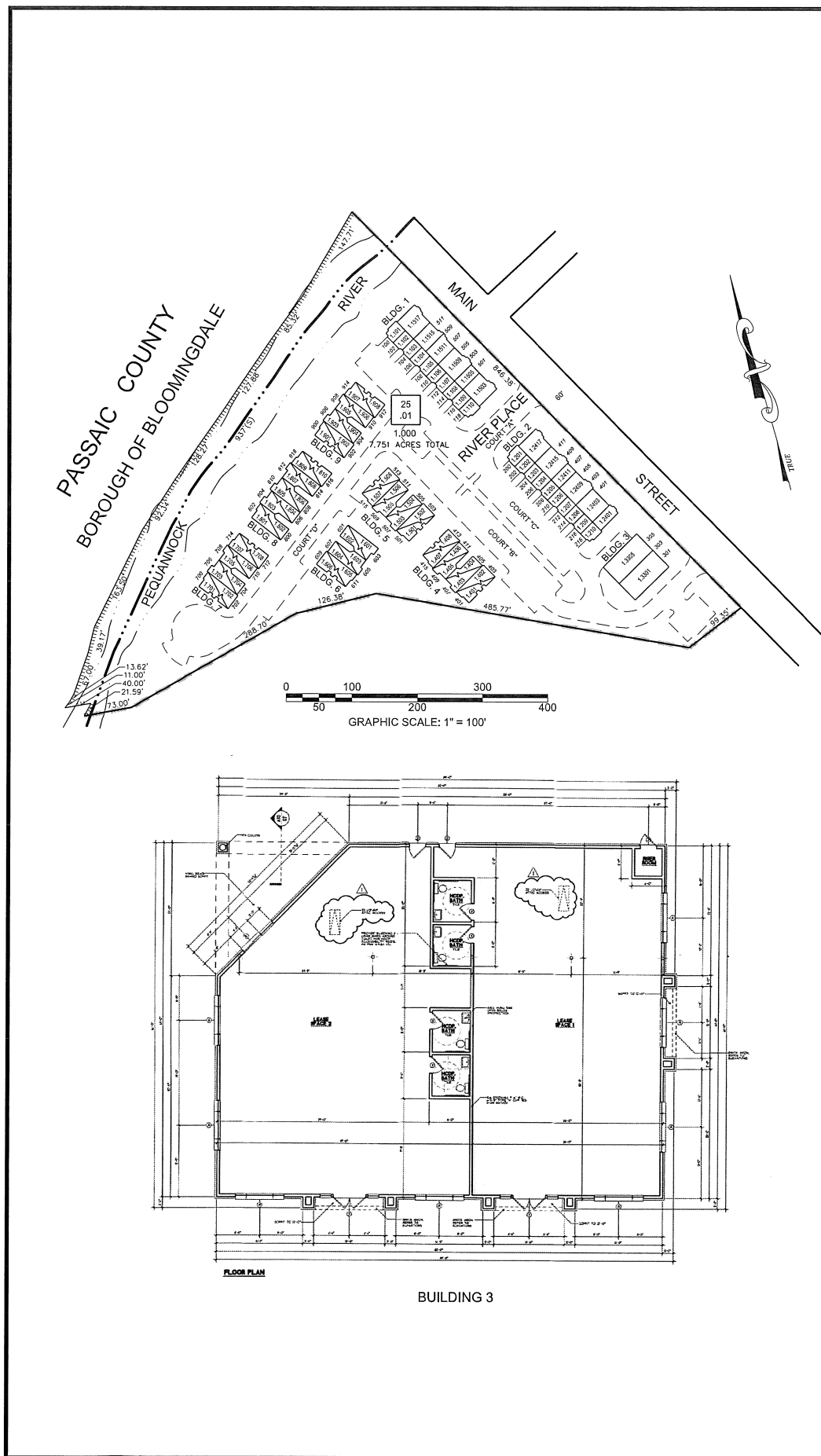
DATE: MAR 25 2014 SERIAL NO. 1034

TAX MAP
BOROUGH OF BUTLER
MORRIS COUNTY, NEW JERSEY
03/22/2010

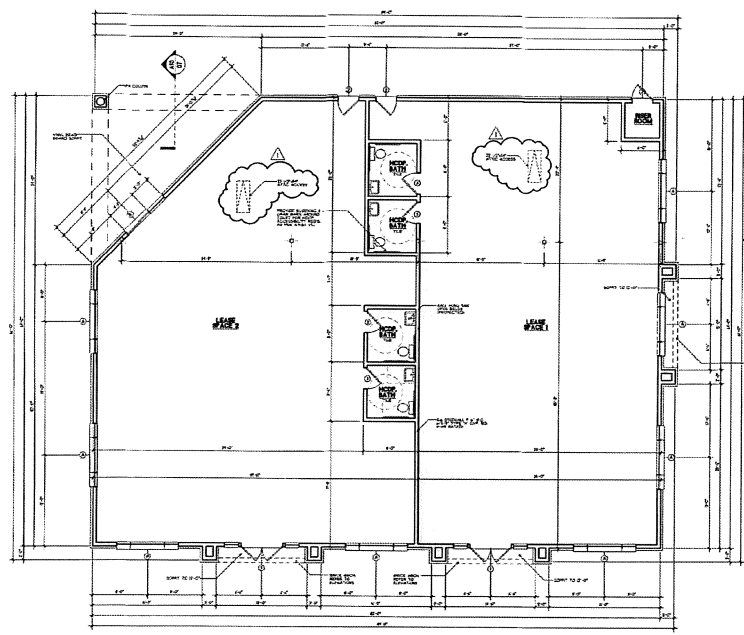
ROBERT L. CIGOL
NEW JERSEY LICENSED LAND SURVEYOR
LICENSE NO. 24GS04026100 CERTIFICATE OF AUTHORIZATION NO. 24GA27919000

DMC ASSOCIATES, INC.
211 MAIN STREET
BUTLER, N.J. 07405

RIVER PLACE AT BUTLER CONDOMINIUM ASSOCIATION



BUILDINGS 1 & 2



BUILDING 3

BUILDING	BLOCK	LOT	USE	UNIT TYPE	ADDRESS	SQ. FT.	% INTEREST IN COMMON ELEMENT	FLOOR LEVEL RELATIONSHIP
1	25.01	1.103	RETAIL		503 MAIN STREET	1,436	0.2739	1ST
1	25.01	1.104	RETAIL		505 MAIN STREET	727	0.2331	1ST
1	25.01	1.105	RETAIL		507 MAIN STREET	1,431	0.2630	1ST
1	25.01	1.106	RETAIL		511 MAIN STREET	1,075	0.8301	1ST
1	25.01	1.107	RETAIL		515 MAIN STREET	879	0.7341	1ST
1	25.01	1.108	RETAIL		517 MAIN STREET	1,207	1.1739	1ST
1	25.01	1.109	CONDOMINIUM	A	183 RIVER PLACE	2,026	1.2566	1ST, 2ND & 3RD
1	25.01	1.110	CONDOMINIUM	B	185 RIVER PLACE	1,666	1.2566	1ST, 2ND & 3RD
1	25.01	1.111	CONDOMINIUM	A	187 RIVER PLACE	1,666	1.2566	1ST, 2ND & 3RD
1	25.01	1.112	CONDOMINIUM	B	189 RIVER PLACE	2,026	1.2566	1ST, 2ND & 3RD
1	25.01	1.113	CONDOMINIUM	A	191 RIVER PLACE	1,666	1.2566	1ST, 2ND & 3RD
1	25.01	1.114	CONDOMINIUM	B	193 RIVER PLACE	1,666	1.2566	1ST, 2ND & 3RD
1	25.01	1.115	CONDOMINIUM	A	195 RIVER PLACE	1,666	1.2566	1ST, 2ND & 3RD
1	25.01	1.116	CONDOMINIUM	B	197 RIVER PLACE	1,666	1.2566	1ST, 2ND & 3RD
1	25.01	1.117	CONDOMINIUM	A	199 RIVER PLACE	2,026	1.2566	1ST, 2ND & 3RD
1	25.01	1.118	CONDOMINIUM	B	201 RIVER PLACE	1,666	1.2566	1ST, 2ND & 3RD
1	25.01	1.119	CONDOMINIUM	A	203 RIVER PLACE	1,666	1.2566	1ST, 2ND & 3RD

BUILDING	BLOCK	LOT	USE	UNIT TYPE	ADDRESS	SQ. FT.	% INTEREST IN COMMON ELEMENT	FLOOR LEVEL RELATIONSHIP
2	25.01	1.240	RETAIL		401 MAIN STREET	822	0.6164	1ST
2	25.01	1.241	RETAIL		403 MAIN STREET	1,362	1.2638	1ST
2	25.01	1.242	RETAIL		405 MAIN STREET	1,451	1.2860	1ST
2	25.01	1.243	RETAIL		407 MAIN STREET	719	0.6334	1ST
2	25.01	1.244	RETAIL		409 MAIN STREET	1,448	1.0838	1ST
2	25.01	1.245	RETAIL		411 MAIN STREET	1,440	0.9738	1ST
2	25.01	1.246	CONDOMINIUM	A	205 RIVER PLACE	2,026	1.2566	1ST, 2ND & 3RD
2	25.01	1.247	CONDOMINIUM	B	207 RIVER PLACE	1,666	1.2566	1ST, 2ND & 3RD
2	25.01	1.248	CONDOMINIUM	A	209 RIVER PLACE	1,666	1.2566	1ST, 2ND & 3RD
2	25.01	1.249	CONDOMINIUM	B	211 RIVER PLACE	1,666	1.2566	1ST, 2ND & 3RD
2	25.01	1.250	CONDOMINIUM	A	213 RIVER PLACE	2,026	1.2566	1ST, 2ND & 3RD
2	25.01	1.251	CONDOMINIUM	B	215 RIVER PLACE	1,666	1.2566	1ST, 2ND & 3RD
2	25.01	1.252	CONDOMINIUM	A	217 RIVER PLACE	1,666	1.2566	1ST, 2ND & 3RD
2	25.01	1.253	CONDOMINIUM	B	219 RIVER PLACE	1,666	1.2566	1ST, 2ND & 3RD
2	25.01	1.254	CONDOMINIUM	A	221 RIVER PLACE	2,026	1.2566	1ST, 2ND & 3RD
2	25.01	1.255	CONDOMINIUM	B	223 RIVER PLACE	1,666	1.2566	1ST, 2ND & 3RD
2	25.01	1.256	CONDOMINIUM	A	225 RIVER PLACE	1,666	1.2566	1ST, 2ND & 3RD
2	25.01	1.257	CONDOMINIUM	B	227 RIVER PLACE	1,666	1.2566	1ST, 2ND & 3RD
2	25.01	1.258	CONDOMINIUM	A	229 RIVER PLACE	2,026	1.2566	1ST, 2ND & 3RD
2	25.01	1.259	CONDOMINIUM	B	231 RIVER PLACE	1,666	1.2566	1ST, 2ND & 3RD
2	25.01	1.260	CONDOMINIUM	A	233 RIVER PLACE	2,026	1.2566	1ST, 2ND & 3RD

BUILDING	BLOCK	LOT	USE	UNIT TYPE	ADDRESS	SQ. FT.	% INTEREST IN COMMON ELEMENT	FLOOR LEVEL RELATIONSHIP
3	25.01	1.331	RETAIL		301 MAIN STREET	2,537	1.5033	1 STORY
3	25.01	1.332	RETAIL		303 MAIN STREET	2,433	1.8168	1 STORY

BUILDING	BLOCK	LOT	USE	UNIT TYPE	ADDRESS	SQ. FT.	% INTEREST IN COMMON ELEMENT	FLOOR LEVEL RELATIONSHIP
4	25.01	1.441	CONDOMINIUM	A	407 RIVER PLACE	1,437	1.2566	1ST & 2ND
4	25.01	1.442	CONDOMINIUM	B	409 RIVER PLACE	1,837	1.2566	1ST & 2ND
4	25.01	1.443	CONDOMINIUM	C	411 RIVER PLACE	1,761	1.2566	2ND & 3RD
4	25.01	1.444	CONDOMINIUM	D	413 RIVER PLACE	1,761	1.2566	2ND & 3RD
4	25.01	1.445	CONDOMINIUM	A	415 RIVER PLACE	1,442	1.2566	1ST & 2ND
4	25.01	1.446	CONDOMINIUM	B	417 RIVER PLACE	1,442	1.2566	1ST & 2ND
4	25.01	1.447	CONDOMINIUM	C	419 RIVER PLACE	1,761	1.2566	2ND & 3RD
4	25.01	1.448	CONDOMINIUM	D	421 RIVER PLACE	1,832	1.2566	2ND & 3RD
4	25.01	1.449	CONDOMINIUM	A	423 RIVER PLACE	1,437	1.2566	1ST & 2ND

BUILDING	BLOCK	LOT	USE	UNIT TYPE	ADDRESS	SQ. FT.	% INTEREST IN COMMON ELEMENT	FLOOR LEVEL RELATIONSHIP
5	25.01	1.501	CONDOMINIUM	A	501 RIVER PLACE	1,437	1.2566	1ST & 2ND
5	25.01	1.502	CONDOMINIUM	C	503 RIVER PLACE	1,532	1.2566	2ND & 3RD
5	25.01	1.503	CONDOMINIUM	D	505 RIVER PLACE	1,761	1.2566	2ND & 3RD
5	25.01	1.504	CONDOMINIUM	A	507 RIVER PLACE	1,442	1.2566	1ST & 2ND
5	25.01	1.505	CONDOMINIUM	B	509 RIVER PLACE	1,442	1.2566	1ST & 2ND
5	25.01	1.506	CONDOMINIUM	C	511 RIVER PLACE	1,761	1.2566	2ND & 3RD
5	25.01	1.507	CONDOMINIUM	D	513 RIVER PLACE	1,761	1.2566	2ND & 3RD
5	25.01	1.508	CONDOMINIUM	A	515 RIVER PLACE	1,532	1.2566	2ND & 3RD
5	25.01	1.509	CONDOMINIUM	B	517 RIVER PLACE	1,437	1.2566	1ST & 2ND

BUILDING	BLOCK	LOT	USE	UNIT TYPE	ADDRESS	SQ. FT.	% INTEREST IN COMMON ELEMENT	FLOOR LEVEL RELATIONSHIP
6	25.01	1.602	CONDOMINIUM	D	601 RIVER PLACE	1,761	1.2566	2ND & 3RD
6	25.01	1.603	CONDOMINIUM	B	603 RIVER PLACE	1,442	1.2566	1ST & 2ND
6	25.01	1.604	CONDOMINIUM	A	605 RIVER PLACE	1,442	1.2566	1ST & 2ND
6	25.01	1.605	CONDOMINIUM	D	607 RIVER PLACE	1,761	1.2566	2ND & 3RD
6	25.01	1.606	CONDOMINIUM	C	609 RIVER PLACE	1,532	1.2566	2ND & 3RD
6	25.01	1.607	CONDOMINIUM	A	611 RIVER PLACE	1,437	1.2566	1ST & 2ND

BUILDING	BLOCK	LOT	USE	UNIT TYPE	ADDRESS	SQ. FT.	% INTEREST IN COMMON ELEMENT	FLOOR LEVEL RELATIONSHIP
7	25.01	1.701	CONDOMINIUM	A	700 RIVER PLACE	1,437	1.2566	1ST & 2ND
7	25.01	1.702	CONDOMINIUM	C	702 RIVER PLACE	1,532	1.2566	2ND & 3RD
7	25.01	1.703	CONDOMINIUM	D	704 RIVER PLACE	1,761	1.2566	2ND & 3RD
7	25.01	1.704	CONDOMINIUM	A	706 RIVER PLACE	1,442	1.2566	1ST & 2ND
7	25.01	1.705	CONDOMINIUM	B	708 RIVER PLACE	1,442	1.2566	1ST & 2ND
7	25.01	1.706	CONDOMINIUM	C	710 RIVER PLACE	1,761	1.2566	2ND & 3RD
7	25.01	1.707	CONDOMINIUM	D	712 RIVER PLACE	1,532	1.2566	2ND & 3RD
7	25.01	1.708	CONDOMINIUM	A	714 RIVER PLACE	1,437	1.2566	1ST & 2ND

BUILDING	BLOCK	LOT	USE	UNIT TYPE	ADDRESS	SQ. FT.	% INTEREST IN COMMON ELEMENT	FLOOR LEVEL RELATIONSHIP
8	25.01	1.802	CONDOMINIUM	D	800 RIVER PLACE	2,344	0.4391	2ND & 3RD
8	25.01	1.803	CONDOMINIUM	B	802 RIVER PLACE	2,026	1.2566	1ST & 2ND
8	25.01	1.804	CONDOMINIUM	A	804 RIVER PLACE	1,666	1.2566	1ST & 2ND
8	25.01	1.805	CONDOMINIUM	B	806 RIVER PLACE	1,666	1.2566	1ST & 2ND
8	25.01	1.806	CONDOMINIUM	D	808 RIVER PLACE	1,666	1.2566	2ND & 3RD
8	25.01	1.807	CONDOMINIUM	A	810 RIVER PLACE	1,666	1.2566	1ST & 2ND
8	25.01	1.808	CONDOMINIUM	B	812 RIVER PLACE	1,666	1.2566	1ST & 2ND
8	25.01	1.809	CONDOMINIUM	D	814 RIVER PLACE	2,026	1.2566	2ND & 3RD
8	25.01	1.810	CONDOMINIUM	C	816 RIVER PLACE	1,666	1.2566	2ND & 3RD
8	25.01	1.811	CONDOMINIUM	A	818 RIVER PLACE	1,532	1.2566	1ST & 2ND

BUILDING	BLOCK	LOT	USE	UNIT TYPE	ADDRESS	SQ. FT.	% INTEREST IN COMMON ELEMENT	FLOOR LEVEL RELATIONSHIP
9	25.01	1.901	CONDOMINIUM	A	900 RIVER PLACE	1,437	1.2566	1ST & 2ND
9	25.01	1.902	CONDOMINIUM	C	902 RIVER PLACE	1,532	1.2566	2ND & 3RD
9	25.01	1.903	CONDOMINIUM	D	904 RIVER PLACE	1,761	1.2566	2ND & 3RD
9	25.01	1.904	CONDOMINIUM	A	906 RIVER PLACE	1,442	1.2566	1ST & 2ND
9	25.01	1.905	CONDOMINIUM	B	908 RIVER PLACE	1,442	1.2566	1ST & 2ND
9	25.01	1.906	CONDOMINIUM	D	910 RIVER PLACE	1,761	1.2566	2ND & 3RD
9	25.01	1.907	CONDOMINIUM	C	912 RIVER PLACE	1,532	1.2566	2ND & 3RD
9	25.01	1.908	CONDOMINIUM	A	914 RIVER PLACE	1,437	1.2566	1ST & 2ND

BLOCK	LOT
25.01	1,000

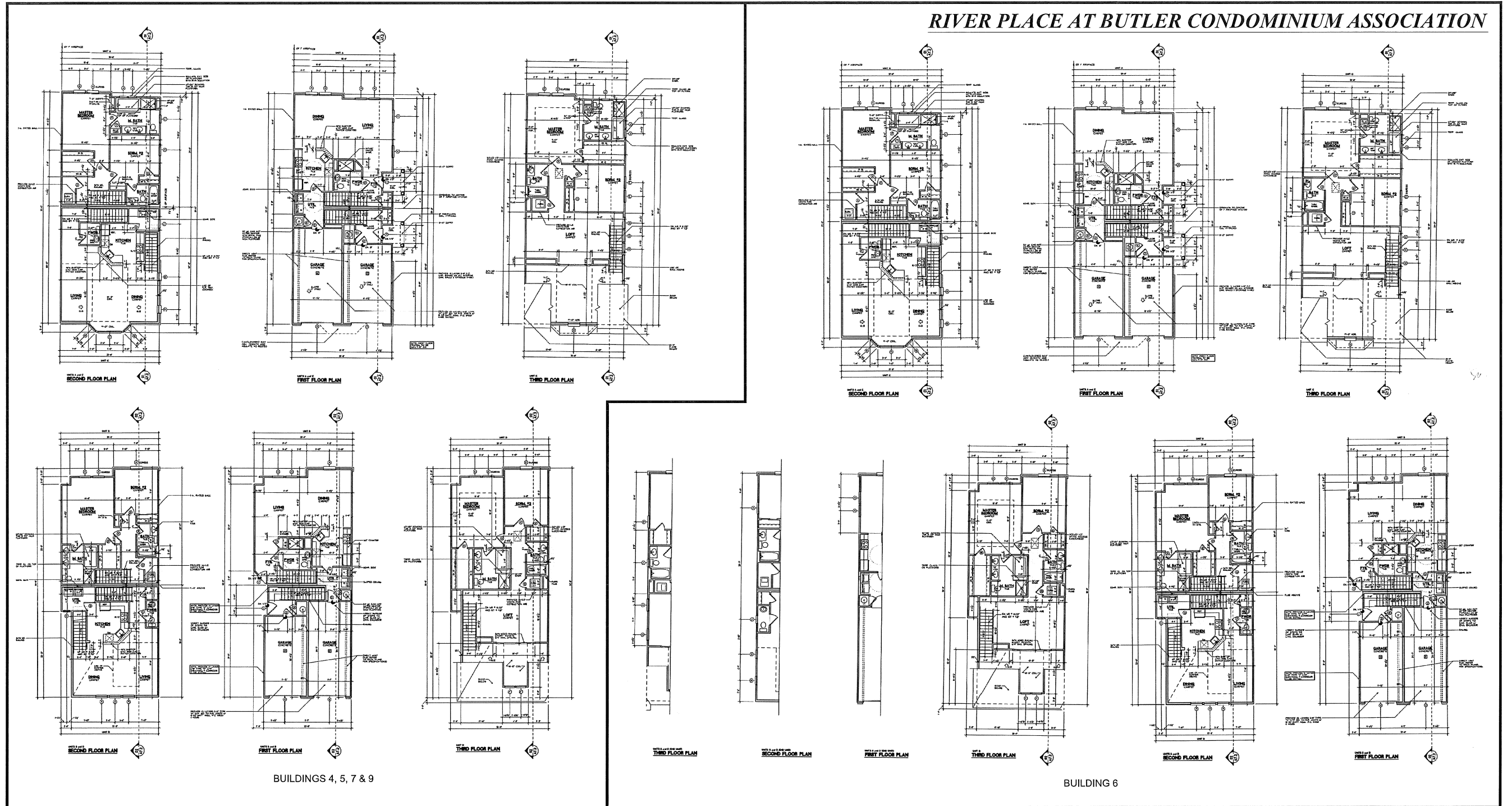
THIS MAP HAS BEEN DRAWN USING COMPUTER AIDED DRAFTING/DESIGN (CAD/D) UNDER THE SUPERVISION OF ROBERT L. CIGOL, N.J.L.S. No. 24GS04026100.

REVISIONS			
DATE	L. S. NAME	LIC. NO.	DESCRIPTION
11/11/13	R. CIGOL	24GS04026100	GENERAL REVISIONS TO ADDRESS STATE REVIEW
11/18/15	R. CIGOL	24GS04026100	ANNUAL DEED REVIEW - SUBDIVIDE STOREFRONTS

NEW JERSEY DEPARTMENT OF THE TREASURY
DIVISION OF TAXATION
PROPERTY ADMINISTRATION
APPROVED AS A TAX MAP PURSUANT TO THE AUTHORITY OF
N.J.S.A. 54:1-15 & 54:50-1
FOR THE DIRECTOR, DIVISION OF TAXATION
SUE DAVISON, CTA SUPERVISING FIELD REP
DATE: MARCH 25, 2014 SERIAL NO. 1034

TAX MAP
BOROUGH OF BUTLER
MORRIS COUNTY, NEW JERSEY
SCALE: AS SHOWN 02/22/2010
ROBERT L. CIGOL
NEW JERSEY LICENSED LAND SURVEYOR
LICENSE NO. 24GS04026100 CERTIFICATE OF AUTHORIZATION NO. 24GA27919000
DMC ASSOCIATES, INC.
211 MAIN STREET
BUTLER, N.J. 07405

RIVER PLACE AT BUTLER CONDOMINIUM ASSOCIATION



BUILDINGS 4, 5, 7 & 9

BUILDING 6

THIS MAP HAS BEEN DRAWN USING COMPUTER AIDED DRAFTING/DESIGN (CAD/D) UNDER THE SUPERVISION OF ROBERT L. CIGOL, N.J.L.S. No. 24GS04026100.

REVISIONS			
DATE	L. S. NAME	LIC. NO.	DESCRIPTION
11/11/13	R. CIGOL	24GS04026100	GENERAL REVISIONS TO ADDRESS STATE REVIEW

NEW JERSEY DEPARTMENT OF THE TREASURY
 DIVISION OF TAXATION
 PROPERTY ADMINISTRATION TAX MAP SECTION
 APPROVED AS A TAX MAP PURSUANT TO THE
 AUTHORITY OF N.J.S.A. 54:1-16 & N.J.S.A. 54:5-1
 FOR THE DIRECTOR, DIVISION OF TAXATION
 Sue Davison CTA Supervising Field Rep
 Sue Davison, CTA Supervising Field Rep
 DATE: MAR 25 2014 SERIAL NO. 1034

TAX MAP
 BOROUGH OF BUTLER
 MORRIS COUNTY, NEW JERSEY
 SCALE: N.T.S. 03/22/2010
 ROBERT L. CIGOL
 NEW JERSEY LICENSED LAND SURVEYOR
 LICENSE NO. 24GS04026100 CERTIFICATE OF AUTHORIZATION NO. 24GA27919000
 DMC ASSOCIATES, INC.
 211 MAIN STREET
 BUTLER, N.J. 07405

RIVER PLACE AT BUTLER CONDOMINIUM ASSOCIATION



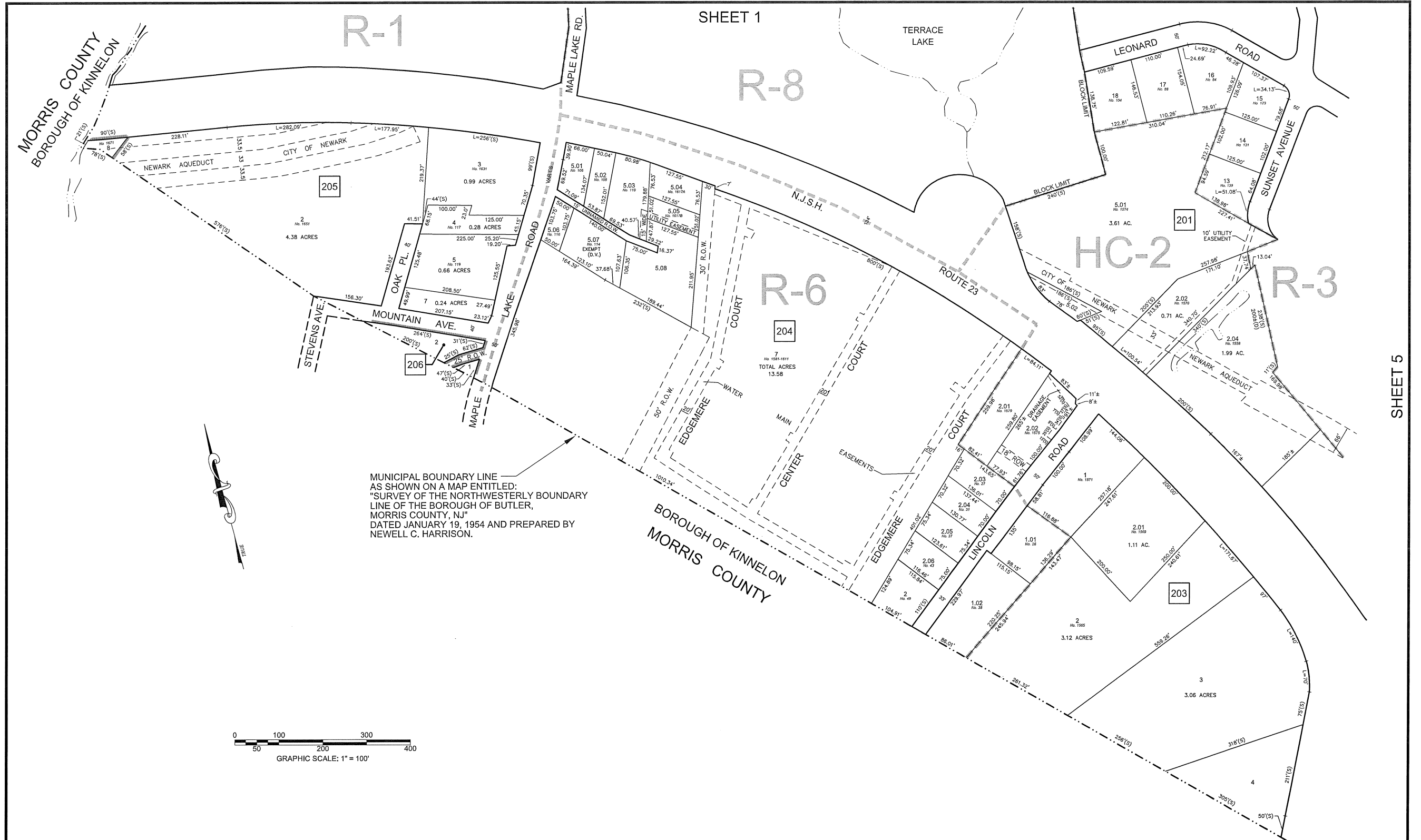
BUILDING 8

THIS MAP HAS BEEN DRAWN USING COMPUTER AIDED DRAFTING/DESIGN (CAD/D) UNDER THE SUPERVISION OF ROBERT L. CIGOL, N.J.L.S. No. 24GS04026100.

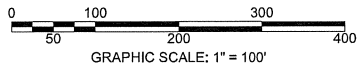
REVISIONS			
DATE	L. S. NAME	LIC. NO.	DESCRIPTION
11/11/13	R. CIGOL	24GS04026100	GENERAL REVISIONS TO ADDRESS STATE REVIEW

NEW JERSEY DEPARTMENT OF THE TREASURY
 DIVISION OF TAXATION
 PROPERTY ASSESSMENT TAX MAP SECTION
 APPROVED AS A TAX MAP PURSUANT TO THE
 AUTHORITY OF N.J.S.A. 54:1-16 & N.J.S.A. 54:5-1
 FOR THE DIRECTOR, DIVISION OF TAXATION
 Sue Davison, CTA Supervising Field Rep
 DATE: MAR 25 2014 SERIAL NO. 1034

TAX MAP
 BOROUGH OF BUTLER
 MORRIS COUNTY, NEW JERSEY
 SCALE: N.T.S. 03/22/2010
 ROBERT L. CIGOL
 NEW JERSEY LICENSED LAND SURVEYOR
 LICENSE NO. 24GS04026100 CERTIFICATE OF AUTHORIZATION NO. 24GA27919000
 DMC ASSOCIATES, INC.
 211 MAIN STREET
 BUTLER, N.J. 07405



MUNICIPAL BOUNDARY LINE AS SHOWN ON A MAP ENTITLED: "SURVEY OF THE NORTHWESTERLY BOUNDARY LINE OF THE BOROUGH OF BUTLER, MORRIS COUNTY, NJ" DATED JANUARY 19, 1954 AND PREPARED BY NEWELL C. HARRISON.



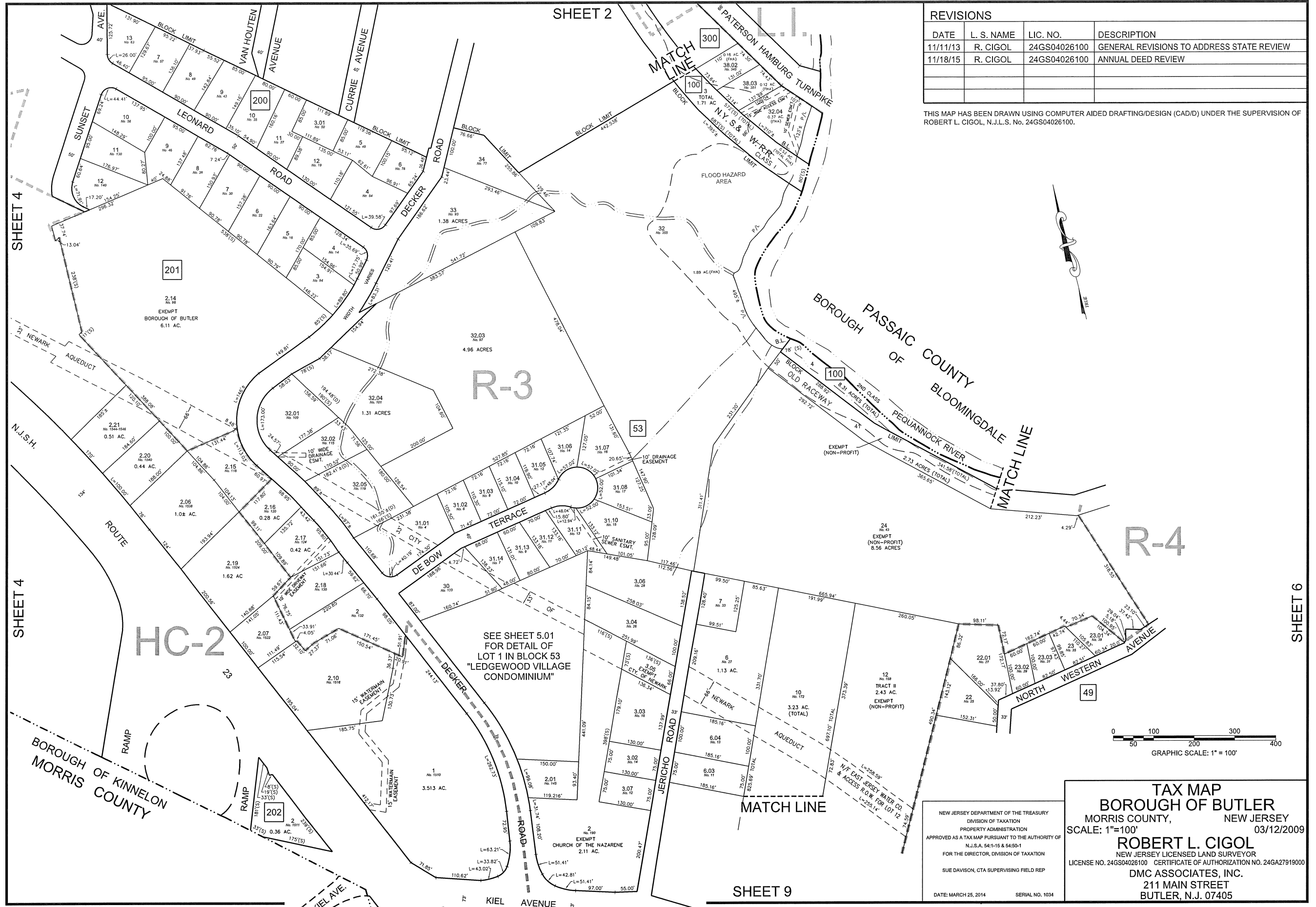
THIS MAP HAS BEEN DRAWN USING COMPUTER AIDED DRAFTING/DESIGN (CAD/D) UNDER THE SUPERVISION OF ROBERT L. CIGOL, N.J.L.S. No. 24GS04026100.

REVISIONS			
DATE	L. S. NAME	LIC. NO.	DESCRIPTION
11/11/13	R. CIGOL	24GS04026100	GENERAL REVISIONS TO ADDRESS STATE REVIEW

NEW JERSEY DEPARTMENT OF THE TREASURY
 DIVISION OF TAXATION
 PROPERTY ADMINISTRATION TAX MAP SECTION
 APPROVED AS A TAX MAP PURSUANT TO THE
 AUTHORITY OF N.J.S.A. 54:1-16 & N.J.S.A. 54:5-4
 FOR THE DIRECTOR, DIVISION OF TAXATION
 Sue Davison, CTA Supervising Field Rep
 Sue Davison, CTA Supervising Field Rep
 DATE: MAR 25 2014 SERIAL NO. 1034

TAX MAP
BOROUGH OF BUTLER
 MORRIS COUNTY, NEW JERSEY
 SCALE: 1"=100' 03/12/2009
ROBERT L. CIGOL
 NEW JERSEY LICENSED LAND SURVEYOR
 LICENSE NO. 24GS04026100 CERTIFICATE OF AUTHORIZATION NO. 24GA27919000
 DMC ASSOCIATES, INC.
 211 MAIN STREET
 BUTLER, N.J. 07405

SHEET 5



REVISIONS			
DATE	L. S. NAME	LIC. NO.	DESCRIPTION
11/11/13	R. CIGOL	24GS04026100	GENERAL REVISIONS TO ADDRESS STATE REVIEW
11/18/15	R. CIGOL	24GS04026100	ANNUAL DEED REVIEW

THIS MAP HAS BEEN DRAWN USING COMPUTER AIDED DRAFTING/DESIGN (CAD/D) UNDER THE SUPERVISION OF ROBERT L. CIGOL, N.J.L.S. No. 24GS04026100.

SHEET 2

SHEET 4

SHEET 6

SHEET 9

R-3

R-4

HC-2

200

201

202

203

204

205

206

207

208

209

210

211

212

213

214

215

216

217

218

219

220

221

222

223

224

225

226

227

228

229

230

231

232

233

234

235

236

237

238

239

240

241

242

243

244

245

246

247

248

249

250

251

252

253

254

255

256

257

258

259

260

261

262

263

264

265

266

267

268

269

270

271

272

273

274

275

276

277

278

279

280

281

282

283

284

285

286

287

288

289

290

291

292

293

294

295

296

297

298

299

300

301

302

303

304

305

306

307

308

309

310

311

312

313

314

315

316

317

318

319

320

321

322

323

324

325

326

327

328

329

330

331

332

333

334

335

336

337

338

339

340

341

342

343

344

345

346

347

348

349

350

351

352

353

354

355

356

357

358

359

360

361

362

363

364

365

366

367

368

369

370

371

372

373

374

375

376

377

378

379

380

381

382

383

384

385

386

387

388

389

390

391

392

393

394

395

396

397

398

399

400

401

402

403

404

405

406

407

408

409

410

411

412

413

414

415

416

417

418

419

420

421

422

423

424

425

426

427

428

429

430

431

432

433

434

435

436

437

438

439

440

441

442

443

444

445

446

447

448

449

450

451

452

453

454

455

456

457

458

459

460

461

462

463

464

465

466

467

468

469

470

471

472

473

474

475

476

477

478

479

480

481

482

483

484

485

486

487

488

489

490

491

492

493

494

495

496

497

498

499

500

501

502

503

504

505

506

507

508

509

510

511

512

513

514

515

516

517

518

519

520

521

522

523

524

525

526

527

528

529

530

531

532

533

534

535

536

537

538

539

540

541

542

543

544

545

546

547

548

549

550

551

552

553

554

555

556

557

558

559

560

561

562

563

564

565

566

567

568

569

570

571

572

573

574

575

576

577

578

579

580

581

582

583

584

585

586

587

588

589

590

591

592

593

594

595

596

597

598

599

600

601

602

603

604

605

606

607

608

609

610

611

612

613

614

615

616

617

618

619

620

621

622

623

624

625

626

627

628

629

630

631

632

633

634

635

636

637

638

639

640

641

642

643

644

645

646

647

648

649

650

651

652

653

654

655

656

657

658

659

660

661

662

663

664

665

666

667

668

669

670

671

672

673

674

675

676

677

678

679

680

681

682

683

684

685

686

687

688

689

690

691

692

693

694

695

696

697

698

699

700

701

702

703

704

705

706

707

708

709

710

711

712

713

714

715

716

717

718

719

720

721

722

723

724

725

726

727

728

729

730

731

732

733

734

735

736

737

738

739

740

741

742

743

744

745

746

747

748

749

750

751

752

753

754

755

756

757

758

759

760

761

762

763

764

765

766

767

768

769

770

771

772

773

774

775

776

777

778

779

780

781

782

783

784

785

786

787

788

789

790

791

792

793

794

795

796

797

798

799

800

801

802

803

804

805

806

807

808

809

810

811

812

813

814

815

816

817

818

819

820

821

822

823

824

825

826

827

828

829

830

831

832

833

834

835

836

837

838

839

840

841

842

843

844

845

846

847

848

849

850

851

852

853

854

855

856

857

858

859

860

861

862

863

864

865

866

867

868

869

870

871

872

873

874

875

876

877

878

879

880

881

882

883

884

885

886

887

888

889

890

891

892

893

894

895

896

897

898

899

900

901

902

903

904

905

906

907

908

909

910

911

912

913

914

915

916

917

918

919

920

921

922

923

924

925

926

927

928

929

930

931

932

933

934

935

936

937

938

939

940

941

942

943

944

945

946

947

948

949

950

951

952

953

954

955

956

957

958

959

960

961

962

963

964

965

966

967

968

969

970

971

972

973

974

975

976

977

978

979

980

981

982

983

984

985

986

987

988

989

990

991

992

993

994

995

996

997

998

999

1000

TAX MAP
BOROUGH OF BUTLER
 MORRIS COUNTY, NEW JERSEY
 SCALE: 1"=100' 03/12/2009

ROBERT L. CIGOL
 NEW JERSEY LICENSED LAND SURVEYOR
 LICENSE NO. 24GS04026100 CERTIFICATE OF AUTHORIZATION NO. 24GA27919000
 DMC ASSOCIATES, INC.
 211 MAIN STREET
 BUTLER, N.J. 07405

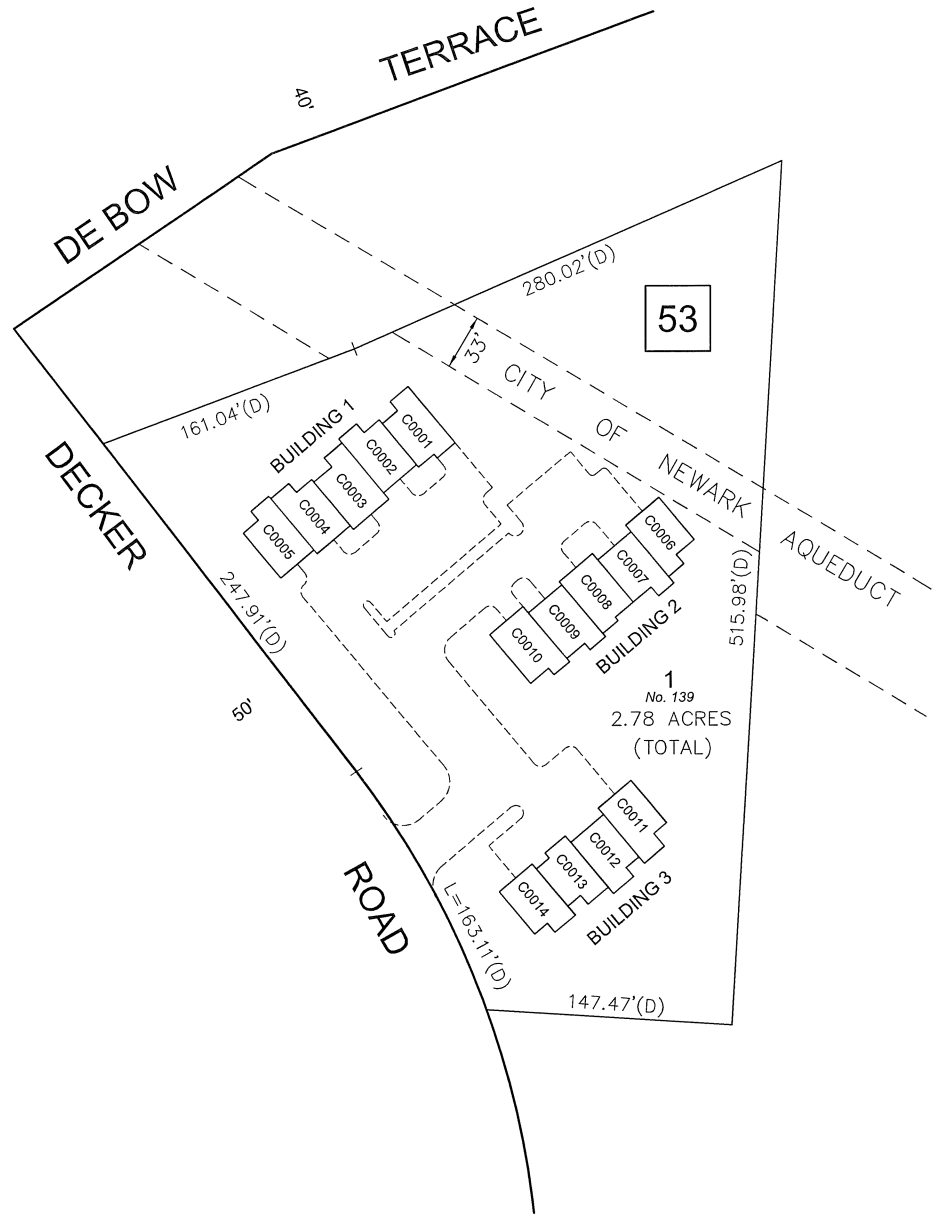
NEW JERSEY DEPARTMENT OF THE TREASURY
 DIVISION OF TAXATION
 PROPERTY ADMINISTRATION
 APPROVED AS A TAX MAP PURSUANT TO THE AUTHORITY OF
 N.J.S.A. 54:1-15 & 54:50-1
 FOR THE DIRECTOR, DIVISION OF TAXATION

SUE DAVISON, CTA SUPERVISING FIELD REP

DATE: MARCH 25, 2014 SERIAL NO. 1034

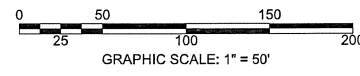
REVISIONS			
DATE	L. S. NAME	LIC. NO.	DESCRIPTION
11/11/13	R. CIGOL	24GS04026100	GENERAL REVISIONS TO ADDRESS STATE REVIEW

THIS MAP HAS BEEN DRAWN USING COMPUTER AIDED DRAFTING/DESIGN (CAD/D) UNDER THE SUPERVISION OF ROBERT L. CIGOL, N.J.L.S. No. 24GS04026100.



LEDGEWOOD VILLAGE CONDOMINIUM

BLOCK	LOT	QUALIFIER	BUILDING NUMBER	UNIT NUMBER	SQ. FT.	% INTEREST IN COMMON ELEMENT
53	1	C0001	1	1	1,538	7.1429
		C0002		2	1,538	7.1429
		C0003		3	1,538	7.1429
		C0004		4	1,538	7.1429
		C0005		5	1,538	7.1429
		C0006	2	6	1,538	7.1429
		C0007		7	1,538	7.1429
		C0008		8	1,538	7.1429
		C0009		9	1,538	7.1429
		C0010		10	1,538	7.1429
		C0011	3	11	1,538	7.1429
		C0012		12	1,538	7.1429
		C0013		13	1,538	7.1429
		C0014		14	1,538	7.1429



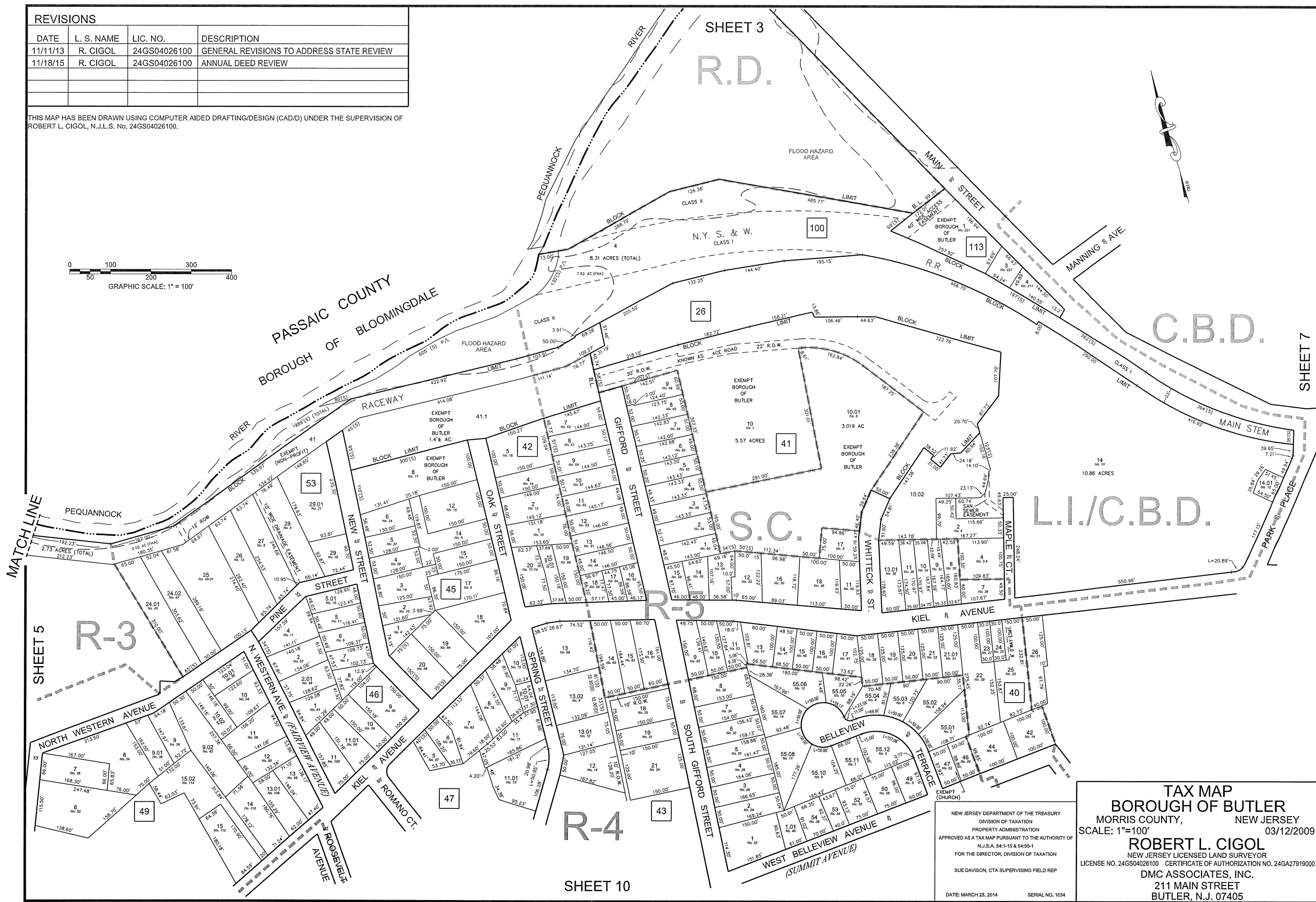
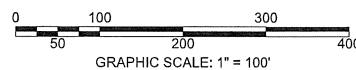
NEW JERSEY DEPARTMENT OF THE TREASURY
 DIVISION OF TAXATION
 PROPERTY ADMINISTRATION TAX MAP SECTION
 APPROVED AS A TAX MAP PURSUANT TO THE
 AUTHORITY OF N.J.S.A. 54:16 & N.J.S.A. 54:52-1
 FOR THE DIRECTOR, DIVISION OF TAXATION
 Sue Davison, CTA Supervising Field Rep
 Sue Davison, CTA Supervising Field Rep

DATE: MAR 25 2014 SERIAL NO. 1034

TAX MAP
 BOROUGH OF BUTLER
 MORRIS COUNTY, NEW JERSEY
 SCALE: 1"=50' 02/22/2010
 ROBERT L. CIGOL
 NEW JERSEY LICENSED LAND SURVEYOR
 LICENSE NO. 24GS04026100 CERTIFICATE OF AUTHORIZATION NO. 24GA27919000
 DMC ASSOCIATES, INC.
 211 MAIN STREET
 BUTLER, N.J. 07405

REVISIONS			
DATE	L. S. NAME	LIC. NO.	DESCRIPTION
11/11/13	R. CIGOL	24GS04026100	GENERAL REVISIONS TO ADDRESS STATE REVIEW
11/18/15	R. CIGOL	24GS04026100	ANNUAL DEED REVIEW

THIS MAP HAS BEEN DRAWN USING COMPUTER AIDED DRAFTING/DESIGN (CAD/D) UNDER THE SUPERVISION OF ROBERT L. CIGOL, N.J.L.S. No. 24GS04026100.

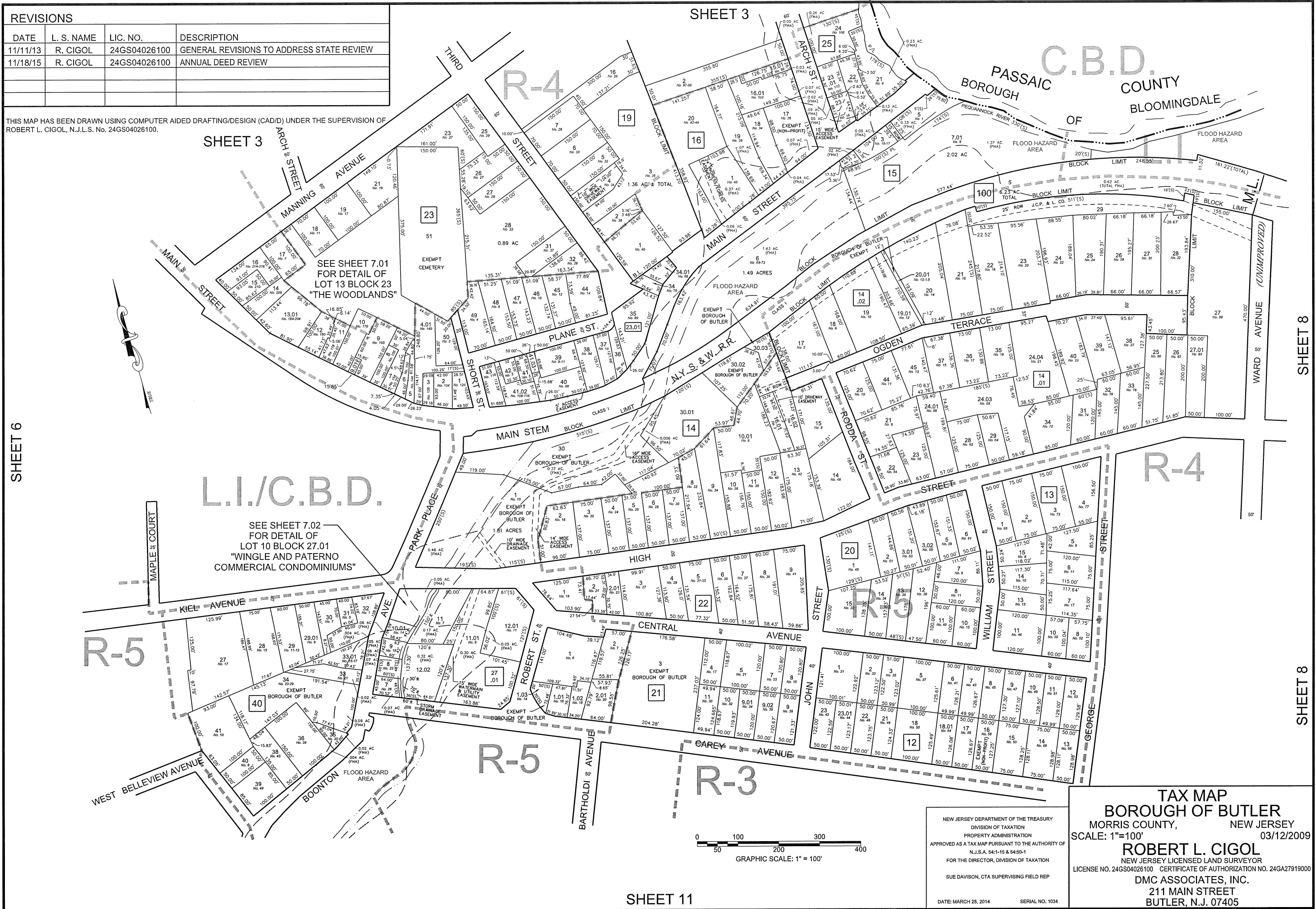


NEW JERSEY DEPARTMENT OF THE TREASURY
 DIVISION OF TAXATION
 PROPERTY ADMINISTRATION
 APPROVED AS A TAX MAP PURSUANT TO THE AUTHORITY OF
 N.J.S.A. 54:1-15 & 54:50-1
 FOR THE DIRECTOR, DIVISION OF TAXATION
 SUE DAVISON, CTA SUPERVISING FIELD REP
 DATE: MARCH 25, 2014 SERIAL NO. 1034

TAX MAP
BOROUGH OF BUTLER
 MORRIS COUNTY, NEW JERSEY
 SCALE: 1"=100' 03/12/2009
ROBERT L. CIGOL
 NEW JERSEY LICENSED LAND SURVEYOR
 LICENSE NO. 24GS04026100 CERTIFICATE OF AUTHORIZATION NO. 24GA27919000
DMC ASSOCIATES, INC.
 211 MAIN STREET
 BUTLER, N.J. 07405

REVISIONS			
DATE	L. S. NAME	LIC. NO.	DESCRIPTION
11/11/13	R. CIGOL	24GS04026100	GENERAL REVISIONS TO ADDRESS STATE REVIEW
11/18/15	R. CIGOL	24GS04026100	ANNUAL DEED REVIEW

THIS MAP HAS BEEN DRAWN USING COMPUTER AIDED DRAFTING/DESIGN (CAD/D) UNDER THE SUPERVISION OF ROBERT L. CIGOL, N.J.L.S. No. 24GS04026100.



SHEET 6

SHEET 8

SHEET 8

SHEET 11

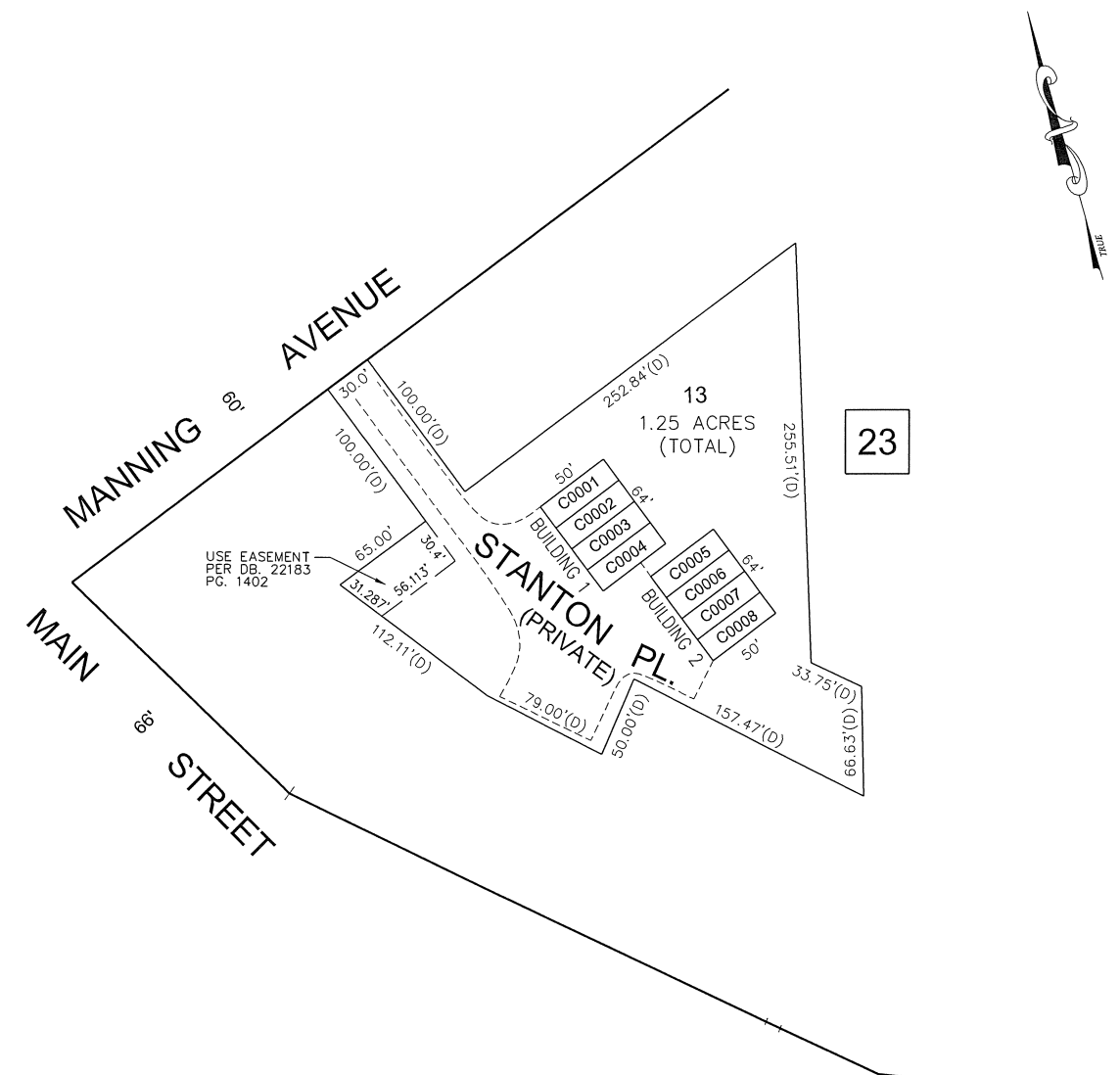


NEW JERSEY DEPARTMENT OF THE TREASURY
 DIVISION OF TAXATION
 PROPERTY ADMINISTRATION
 APPROVED AS A TAX MAP PURSUANT TO THE AUTHORITY OF
 N.J.S.A. 54:1-15 & 54:50-1
 FOR THE DIRECTOR, DIVISION OF TAXATION
 SUE DAVISON, CTA SUPERVISING FIELD REP
 DATE: MARCH 25, 2014 SERIAL NO. 1034

TAX MAP
BOROUGH OF BUTLER
 MORRIS COUNTY, NEW JERSEY
 SCALE: 1"=100' 03/12/2009
ROBERT L. CIGOL
 NEW JERSEY LICENSED LAND SURVEYOR
 LICENSE NO. 24GS04026100 CERTIFICATE OF AUTHORIZATION NO. 24GA27919000
 DMC ASSOCIATES, INC.
 211 MAIN STREET
 BUTLER, N.J. 07405

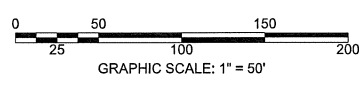
REVISIONS			
DATE	L. S. NAME	LIC. NO.	DESCRIPTION
11/11/13	R. CIGOL	24GS04026100	GENERAL REVISIONS TO ADDRESS STATE REVIEW
10/14/15	R. CIGOL	24GS04026100	REV. PER DB 2698 PG. 270 & DB.22183 PG. 1402

THIS MAP HAS BEEN DRAWN USING COMPUTER AIDED DRAFTING/DESIGN (CAD/D) UNDER THE SUPERVISION OF ROBERT L. CIGOL, N.J.L.S. No. 24GS04026100.



THE WOODLANDS

BLOCK	LOT	QUALIFIER	BUILDING NUMBER	UNIT NUMBER	SQ. FT.	% INTEREST IN COMMON ELEMENT
23	13	C0001	1	1	1,530	12.50
		C0002		2	1,530	12.50
		C0003		3	1,530	12.50
		C0004		4	1,530	12.50
		C0005	2	5	1,530	12.50
		C0006		6	1,530	12.50
		C0007		7	1,530	12.50
		C0008		8	1,530	12.50

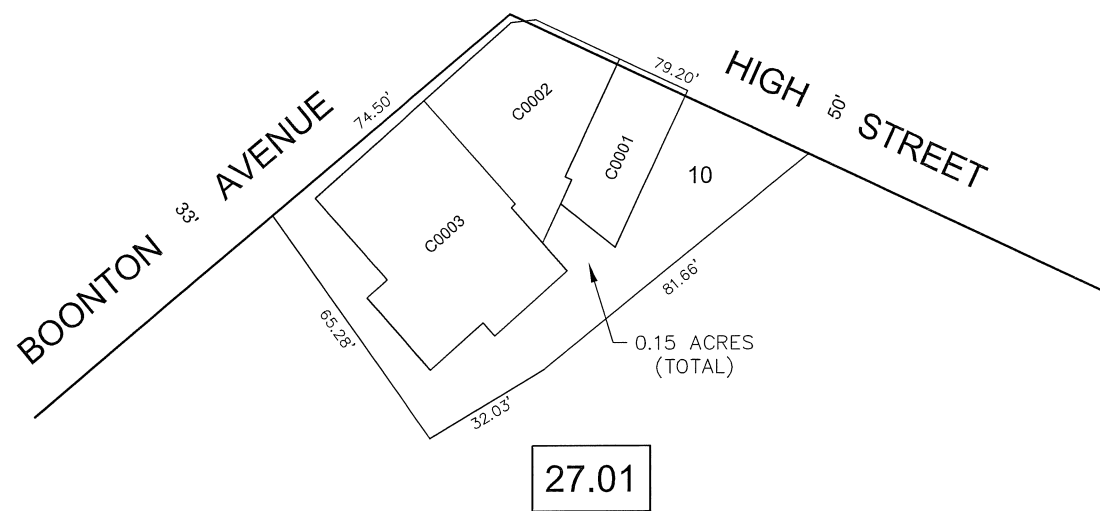


NEW JERSEY DEPARTMENT OF THE TREASURY
DIVISION OF TAXATION
PROPERTY ADMINISTRATION
APPROVED AS A TAX MAP PURSUANT TO THE AUTHORITY OF
N.J.S.A. 54:1-15 & 54:90-1
FOR THE DIRECTOR, DIVISION OF TAXATION
SUE DAVISON, CTA
SUPERVISING FIELD REPRESENTATIVE
DATE: MARCH 26, 2014 SERIAL NO. 1034

TAX MAP
BOROUGH OF BUTLER
MORRIS COUNTY, NEW JERSEY
SCALE: 1"=50' 02/22/2010
ROBERT L. CIGOL
NEW JERSEY LICENSED LAND SURVEYOR
LICENSE NO. 24GS04026100 CERTIFICATE OF AUTHORIZATION NO. 24GA27919000
DMC ASSOCIATES, INC.
211 MAIN STREET
BUTLER, N.J. 07405

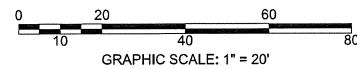
REVISIONS			
DATE	L. S. NAME	LIC. NO.	DESCRIPTION
11/11/13	R. CIGOL	24GS04026100	GENERAL REVISIONS TO ADDRESS STATE REVIEW

THIS MAP HAS BEEN DRAWN USING COMPUTER AIDED DRAFTING/DESIGN (CAD/D) UNDER THE SUPERVISION OF ROBERT L. CIGOL, N.J.L.S. No. 24GS04026100.



BLOCK	LOT	QUALIFIER	BUILDING NUMBER	UNIT NUMBER	SQ. FT.	% INTEREST IN COMMON ELEMENT
27.01	10	C0001	1	1	720	22.29
		C0002		2	946	29.29
		C0003		3	1,564	48.42

WINGLE AND PATERNO COMMERCIAL CONDOMINIUMS

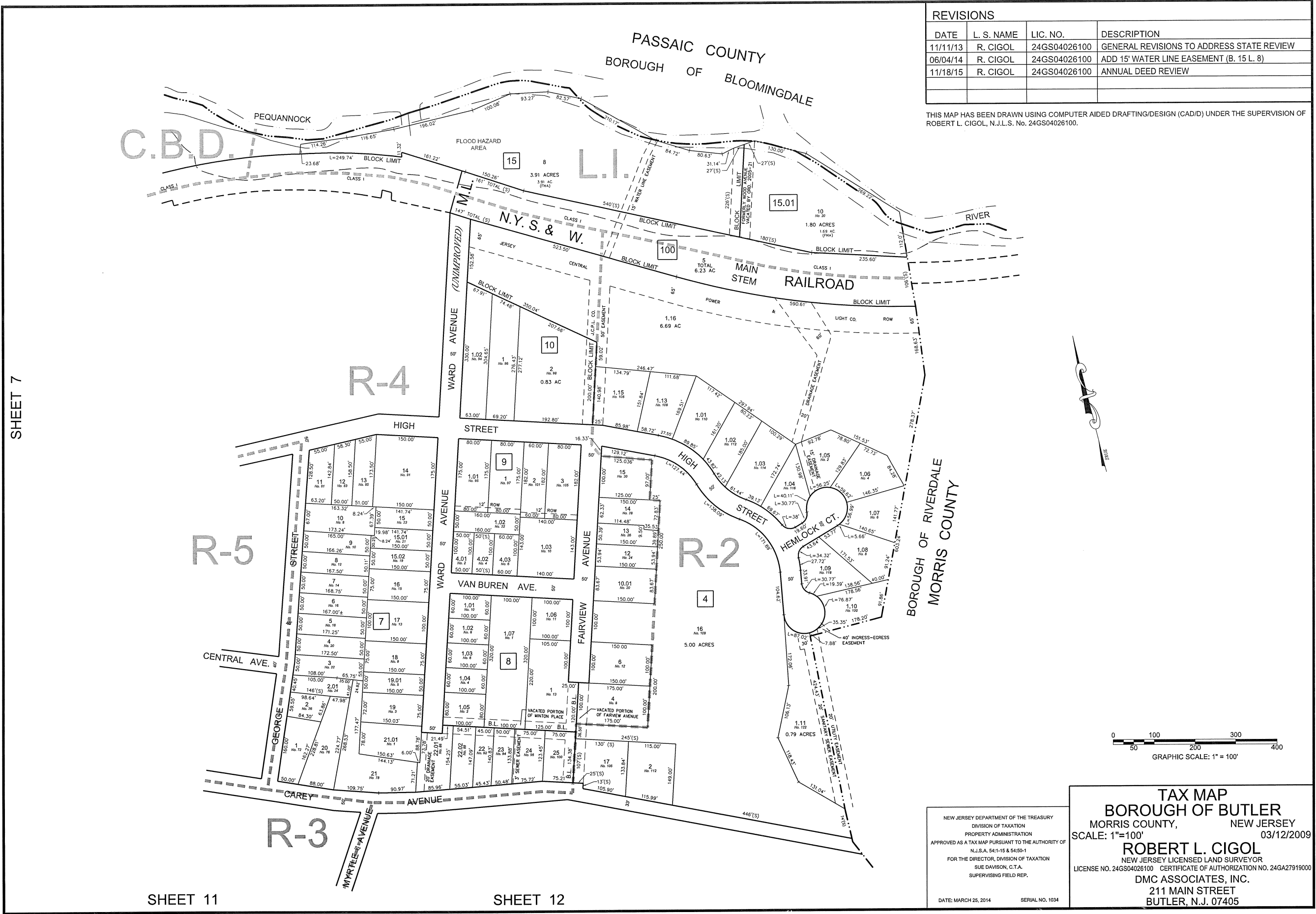


NEW JERSEY DEPARTMENT OF THE TREASURY
 DIVISION OF TAXATION
 PROPERTY ADMINISTRATION TAX MAP SECTION
 APPROVED AS A TAX MAP PURSUANT TO THE
 AUTHORITY OF N.J.S.A. 54:1-16 & N.J.S.A. 54:50-1
 FOR THE DIRECTOR, DIVISION OF TAXATION
 Sue Davison, CTA Supervising Field Rep
 Sue Davison, CTA Supervising Field Rep

DATE: **MAR 25 2014** SERIAL NO. **1034**

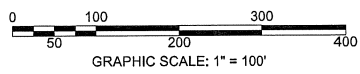
TAX MAP
BOROUGH OF BUTLER
 MORRIS COUNTY, NEW JERSEY
 SCALE: 1"=20' 02/22/2010
ROBERT L. CIGOL
 NEW JERSEY LICENSED LAND SURVEYOR
 LICENSE NO. 24GS04026100 CERTIFICATE OF AUTHORIZATION NO. 24GA27919000
 DMC ASSOCIATES, INC.
 211 MAIN STREET
 BUTLER, N.J. 07405

SHEET 7



REVISIONS			
DATE	L. S. NAME	LIC. NO.	DESCRIPTION
11/11/13	R. CIGOL	24GS04026100	GENERAL REVISIONS TO ADDRESS STATE REVIEW
06/04/14	R. CIGOL	24GS04026100	ADD 15' WATER LINE EASEMENT (B. 15 L. 8)
11/18/15	R. CIGOL	24GS04026100	ANNUAL DEED REVIEW

THIS MAP HAS BEEN DRAWN USING COMPUTER AIDED DRAFTING/DESIGN (CAD/D) UNDER THE SUPERVISION OF ROBERT L. CIGOL, N.J.L.S. No. 24GS04026100.



SHEET 11

SHEET 12

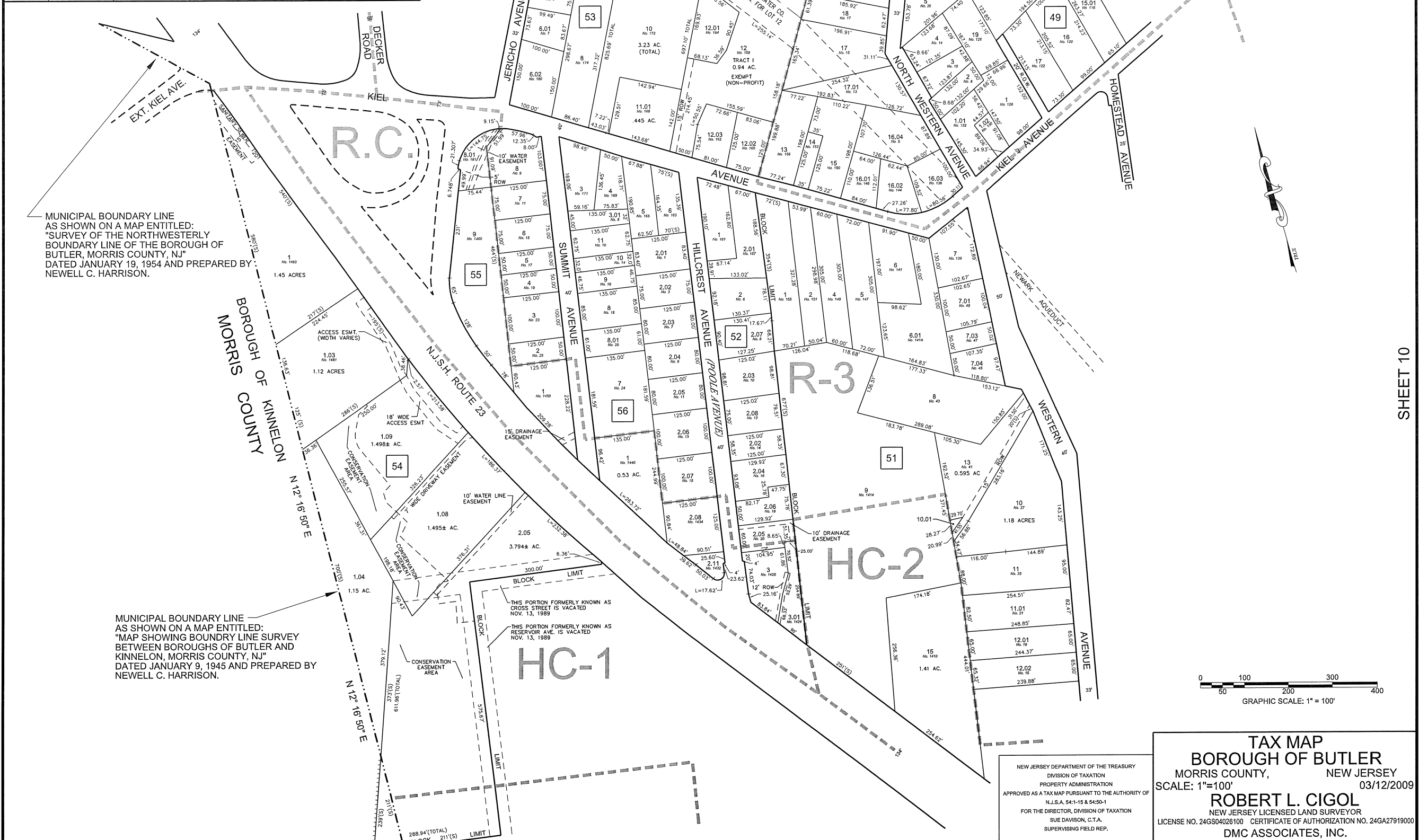
NEW JERSEY DEPARTMENT OF THE TREASURY
 DIVISION OF TAXATION
 PROPERTY ADMINISTRATION
 APPROVED AS A TAX MAP PURSUANT TO THE AUTHORITY OF
 N.J.S.A. 54:1-15 & 54:50-1
 FOR THE DIRECTOR, DIVISION OF TAXATION
 SUE DAVISON, C.T.A.
 SUPERVISING FIELD REP.
 DATE: MARCH 25, 2014 SERIAL NO. 1034

TAX MAP
BOROUGH OF BUTLER
 MORRIS COUNTY, NEW JERSEY
 SCALE: 1"=100' 03/12/2009
ROBERT L. CIGOL
 NEW JERSEY LICENSED LAND SURVEYOR
 LICENSE NO. 24GS04026100 CERTIFICATE OF AUTHORIZATION NO. 24GA27919000
 DMC ASSOCIATES, INC.
 211 MAIN STREET
 BUTLER, N.J. 07405

REVISIONS			
DATE	L. S. NAME	LIC. NO.	DESCRIPTION
11/1/13	R. CIGOL	24GS04026100	GENERAL REVISIONS TO ADDRESS STATE REVIEW
11/18/14	R. CIGOL	24GS04026100	BLOCK 54 LOTS 1.08, 1.09 & 2.05 - EASEMENTS
11/18/15	R. CIGOL	24GS04026100	ANNUAL DEED REVIEW

SHEET 5

SHEET 6

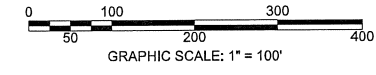


MUNICIPAL BOUNDARY LINE AS SHOWN ON A MAP ENTITLED: "SURVEY OF THE NORTHWESTERLY BOUNDARY LINE OF THE BOROUGH OF BUTLER, MORRIS COUNTY, NJ" DATED JANUARY 19, 1954 AND PREPARED BY NEWELL C. HARRISON.

MUNICIPAL BOUNDARY LINE AS SHOWN ON A MAP ENTITLED: "MAP SHOWING BOUNDARY LINE SURVEY BETWEEN BOROUGH OF BUTLER AND KINNELON, MORRIS COUNTY, NJ" DATED JANUARY 9, 1945 AND PREPARED BY NEWELL C. HARRISON.

THIS PORTION FORMERLY KNOWN AS CROSS STREET IS VACATED NOV. 13, 1989

THIS PORTION FORMERLY KNOWN AS RESERVOIR AVE. IS VACATED NOV. 13, 1989



THIS MAP HAS BEEN DRAWN USING COMPUTER AIDED DRAFTING/DESIGN (CAD/D) UNDER THE SUPERVISION OF ROBERT L. CIGOL, N.J.L.S. No. 24GS04026100.

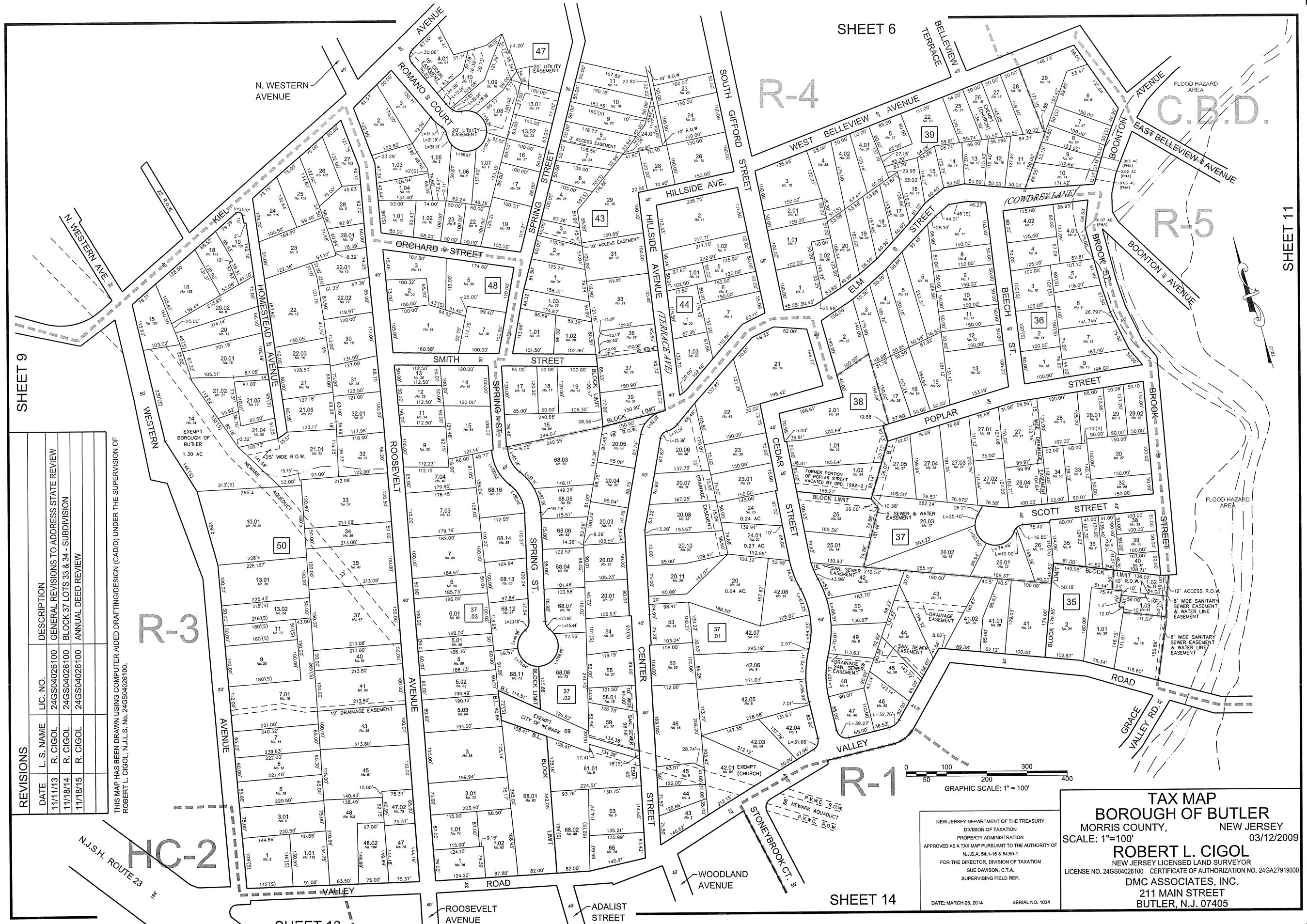
SHEET 13

SHEET 10

NEW JERSEY DEPARTMENT OF THE TREASURY
DIVISION OF TAXATION
PROPERTY ADMINISTRATION
APPROVED AS A TAX MAP PURSUANT TO THE AUTHORITY OF
N.J.S.A. 54:1-15 & 54:50-1
FOR THE DIRECTOR, DIVISION OF TAXATION
SUE DAVISON, C.T.A.
SUPERVISING FIELD REP.

DATE: MARCH 25, 2014 SERIAL NO. 1034

TAX MAP
BOROUGH OF BUTLER
MORRIS COUNTY, NEW JERSEY
SCALE: 1"=100' 03/12/2009
ROBERT L. CIGOL
NEW JERSEY LICENSED LAND SURVEYOR
LICENSE NO. 24GS04026100 CERTIFICATE OF AUTHORIZATION NO. 24GA27919000
DMC ASSOCIATES, INC.
211 MAIN STREET
BUTLER, N.J. 07405

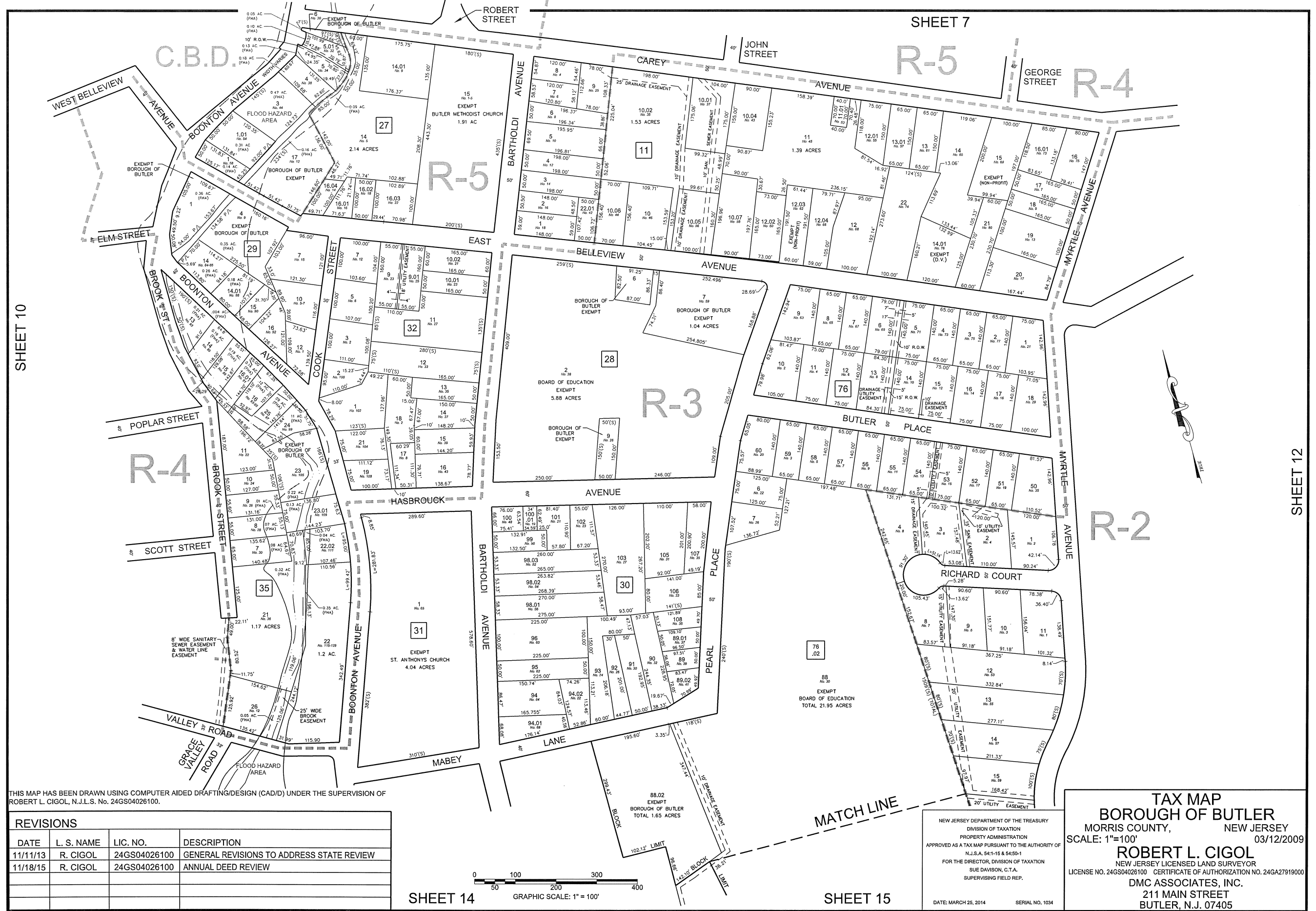


REVISIONS		L.S. NAME	LIC. NO.	DESCRIPTION
DATE		R. CIGOL	24GS04026100	GENERAL REVISIONS TO ADDRESS STATE REVIEW
11/18/14		R. CIGOL	24GS04026100	BLOCK 37 LOTS 33 & 34 - SUBDIVISION
11/18/15		R. CIGOL	24GS04026100	ANNUAL DEED REVIEW

THIS MAP HAS BEEN DRAWN USING COMPUTER AIDED DRAFTING/DESIGN (CAD/D) UNDER THE SUPERVISION OF ROBERT L. CIGOL, N.J.L.S. No. 24GS04026100.

NEW JERSEY DEPARTMENT OF THE TREASURY
 DIVISION OF TAXATION
 PROPERTY ADMINISTRATION
 APPROVED AS A TAX MAP PURSUANT TO THE AUTHORITY OF
 N.J.S.A. 54:1-15 & 54:50-1
 FOR THE DIRECTOR, DIVISION OF TAXATION
 SUE DAVISON, C.T.A.
 SUPERVISING FIELD REP.
 DATE: MARCH 25, 2014 SERIAL NO. 1034

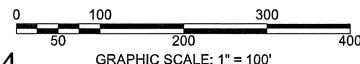
TAX MAP
BOROUGH OF BUTLER
 MORRIS COUNTY, NEW JERSEY
 SCALE: 1"=100'
 03/12/2009
ROBERT L. CIGOL
 NEW JERSEY LICENSED LAND SURVEYOR
 LICENSE NO. 24GS04026100 CERTIFICATE OF AUTHORIZATION NO. 24GA27919000
DMC ASSOCIATES, INC.
 211 MAIN STREET
 BUTLER, N.J. 07405



THIS MAP HAS BEEN DRAWN USING COMPUTER AIDED DRAFTING/DESIGN (CAD/D) UNDER THE SUPERVISION OF ROBERT L. CIGOL, N.J.L.S. No. 24GS04026100.

REVISIONS			
DATE	L. S. NAME	LIC. NO.	DESCRIPTION
11/11/13	R. CIGOL	24GS04026100	GENERAL REVISIONS TO ADDRESS STATE REVIEW
11/18/15	R. CIGOL	24GS04026100	ANNUAL DEED REVIEW

SHEET 14

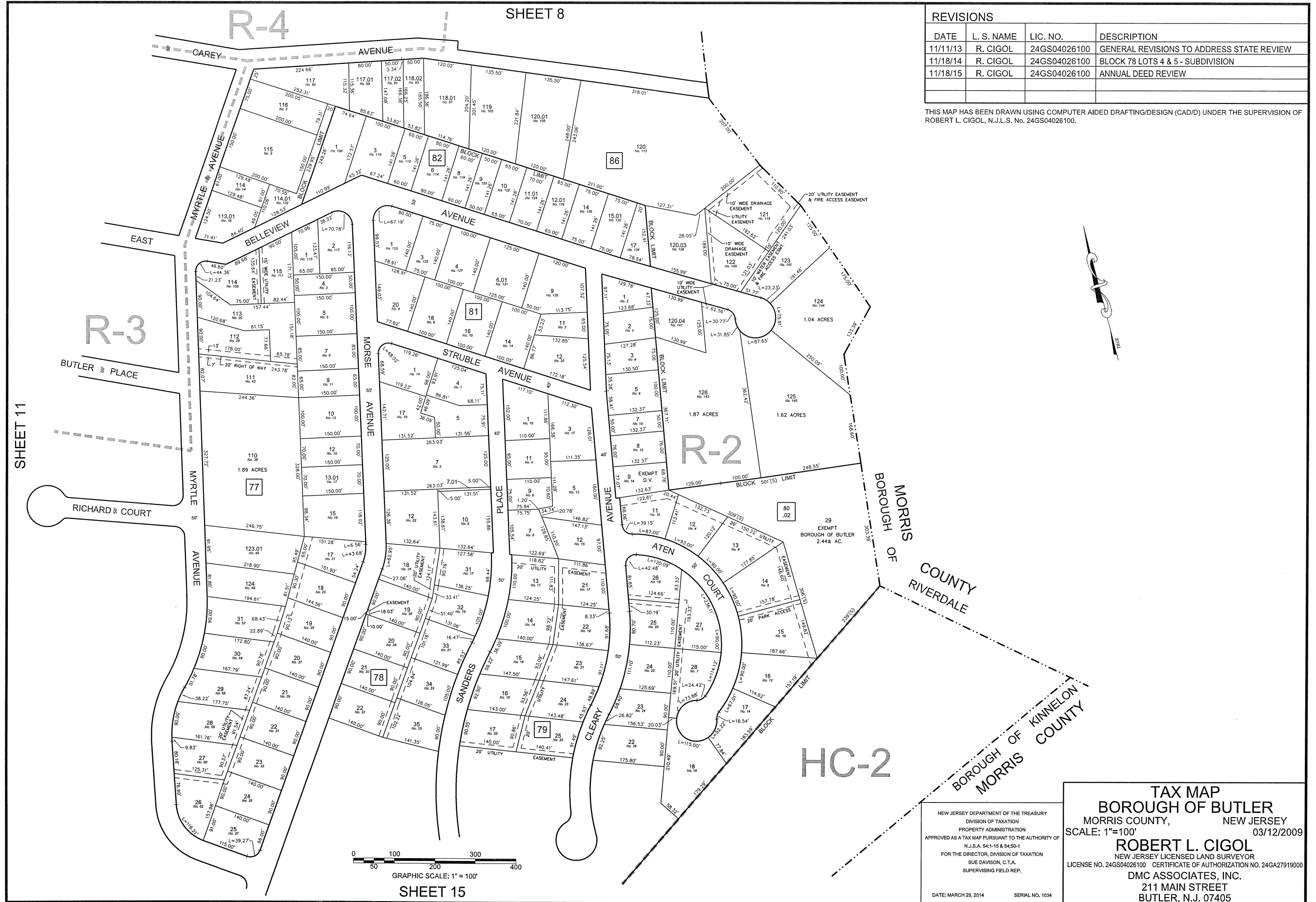


SHEET 15

NEW JERSEY DEPARTMENT OF THE TREASURY
DIVISION OF TAXATION
PROPERTY ADMINISTRATION
APPROVED AS A TAX MAP PURSUANT TO THE AUTHORITY OF
N.J.S.A. 54:1-15 & 54:50-1
FOR THE DIRECTOR, DIVISION OF TAXATION
SUE DAVISON, C.T.A.
SUPERVISING FIELD REP.

DATE: MARCH 25, 2014 SERIAL NO. 1034

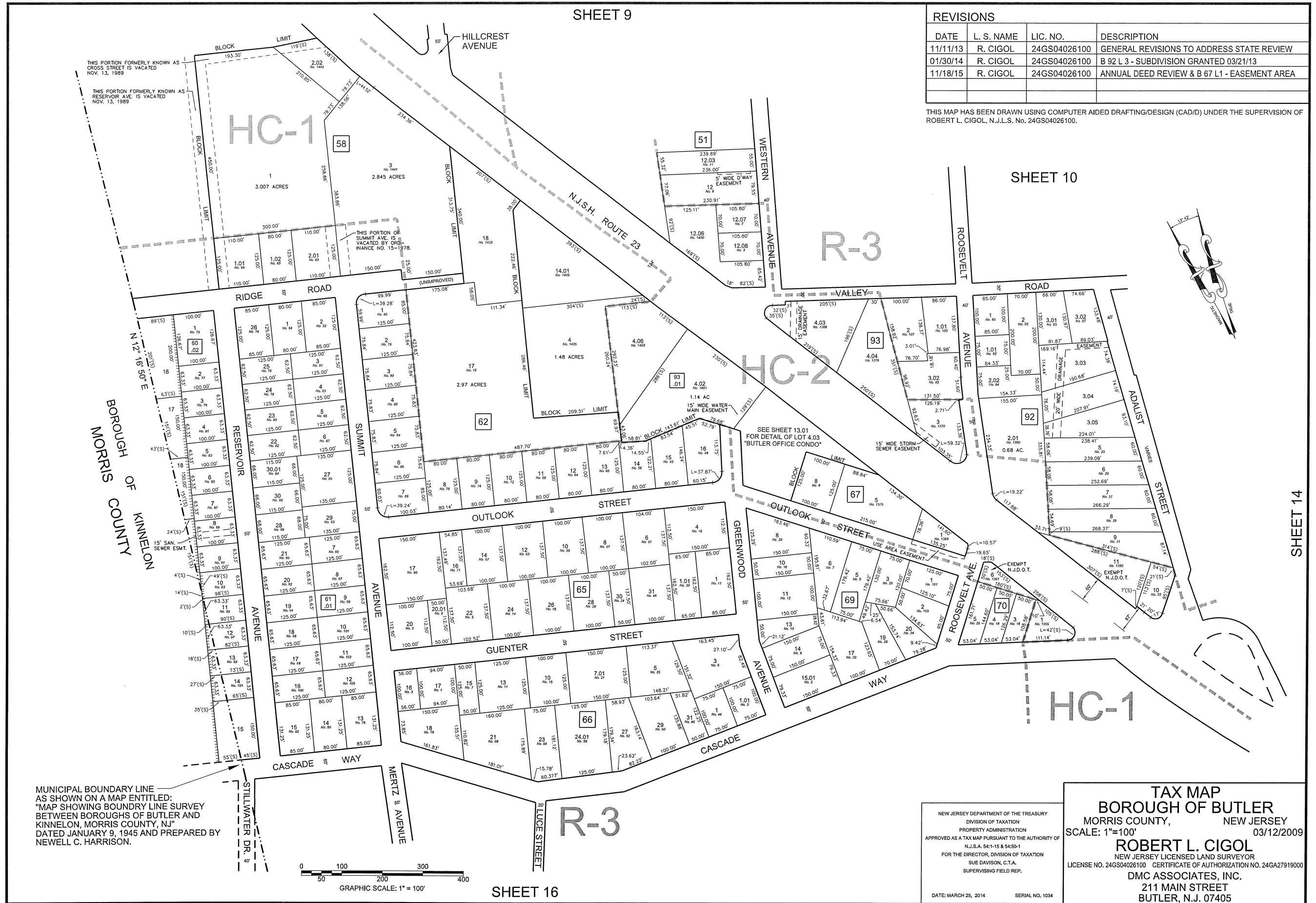
TAX MAP
BOROUGH OF BUTLER
MORRIS COUNTY, NEW JERSEY
SCALE: 1"=100' 03/12/2009
ROBERT L. CIGOL
NEW JERSEY LICENSED LAND SURVEYOR
LICENSE NO. 24GS04026100 CERTIFICATE OF AUTHORIZATION NO. 24GA27919000
DMC ASSOCIATES, INC.
211 MAIN STREET
BUTLER, N.J. 07405



SHEET 9

DATE	L. S. NAME	LIC. NO.	DESCRIPTION
11/11/13	R. CIGOL	24GS04026100	GENERAL REVISIONS TO ADDRESS STATE REVIEW
01/30/14	R. CIGOL	24GS04026100	B 92 L 3 - SUBDIVISION GRANTED 03/21/13
11/18/15	R. CIGOL	24GS04026100	ANNUAL DEED REVIEW & B 67 L1 - EASEMENT AREA

THIS MAP HAS BEEN DRAWN USING COMPUTER AIDED DRAFTING/DESIGN (CAD/D) UNDER THE SUPERVISION OF ROBERT L. CIGOL, N.J.L.S. No. 24GS04026100.



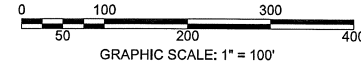
THIS PORTION FORMERLY KNOWN AS CROSS STREET IS VACATED NOV. 13, 1989

THIS PORTION FORMERLY KNOWN AS RESERVOIR AVE IS VACATED NOV. 13, 1989

THIS PORTION OF SUMMIT AVE IS VACATED BY ORDINANCE NO. 15-1978

SEE SHEET 13.01 FOR DETAIL OF LOT 4.03 "BUTLER OFFICE CONDO"

MUNICIPAL BOUNDARY LINE AS SHOWN ON A MAP ENTITLED: "MAP SHOWING BOUNDARY LINE SURVEY BETWEEN BOROUGHS OF BUTLER AND KINNELON, MORRIS COUNTY, NJ" DATED JANUARY 9, 1945 AND PREPARED BY NEWELL C. HARRISON.



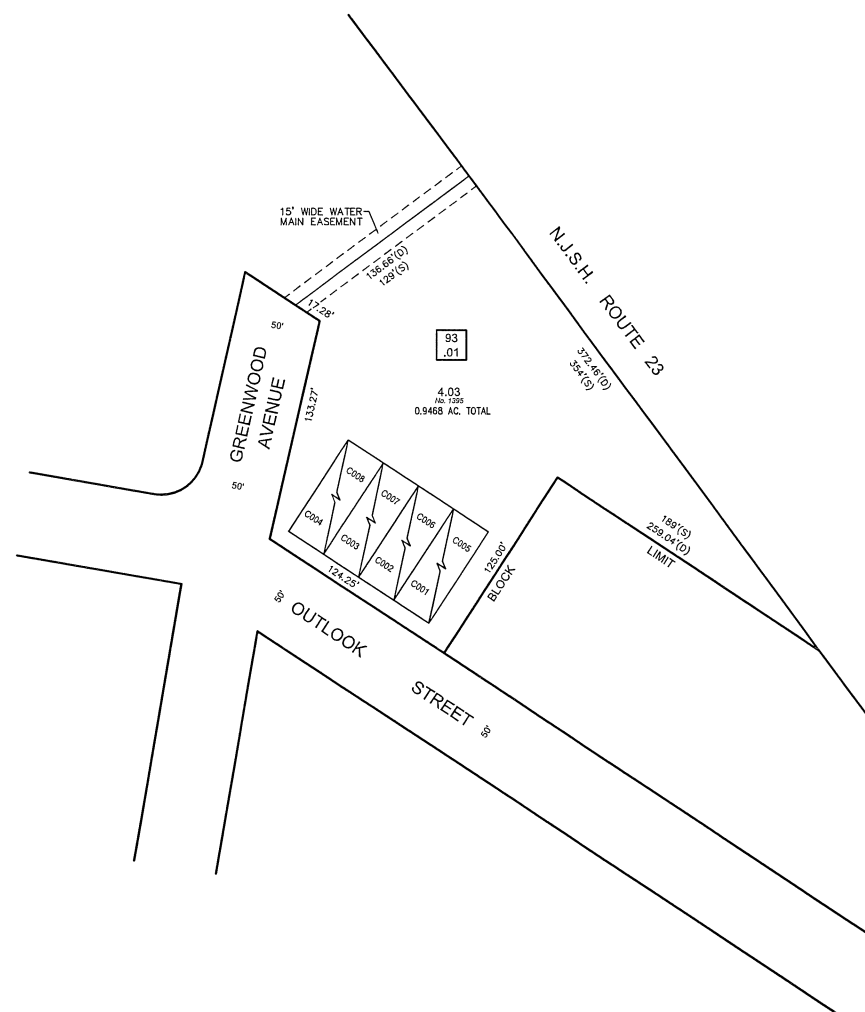
SHEET 16

NEW JERSEY DEPARTMENT OF THE TREASURY
 DIVISION OF TAXATION
 PROPERTY ADMINISTRATION
 APPROVED AS A TAX MAP PURSUANT TO THE AUTHORITY OF N.J.S.A. 54:1-15 & 54:90-1
 FOR THE DIRECTOR, DIVISION OF TAXATION
 SUE DAVISON, C.T.A.
 SUPERVISING FIELD REP.
 DATE: MARCH 25, 2014 SERIAL NO. 1034

TAX MAP
BOROUGH OF BUTLER
 MORRIS COUNTY, NEW JERSEY
 SCALE: 1"=100' 03/12/2009
ROBERT L. CIGOL
 NEW JERSEY LICENSED LAND SURVEYOR
 LICENSE NO. 24GS04026100 CERTIFICATE OF AUTHORIZATION NO. 24GA27919000
DMC ASSOCIATES, INC.
 211 MAIN STREET
 BUTLER, N.J. 07405

REVISIONS			
DATE	L. S. NAME	LIC. NO.	DESCRIPTION
11/11/13	R. CIGOL	24GS04026100	GENERAL REVISIONS TO ADDRESS STATE REVIEW

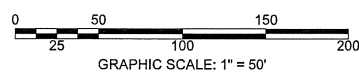
THIS MAP HAS BEEN DRAWN USING COMPUTER AIDED DRAFTING/DESIGN (CAD/D) UNDER THE SUPERVISION OF ROBERT L. CIGOL, N.J.L.S. No. 24GS04026100.



BUTLER OFFICE CONDOMINIUM

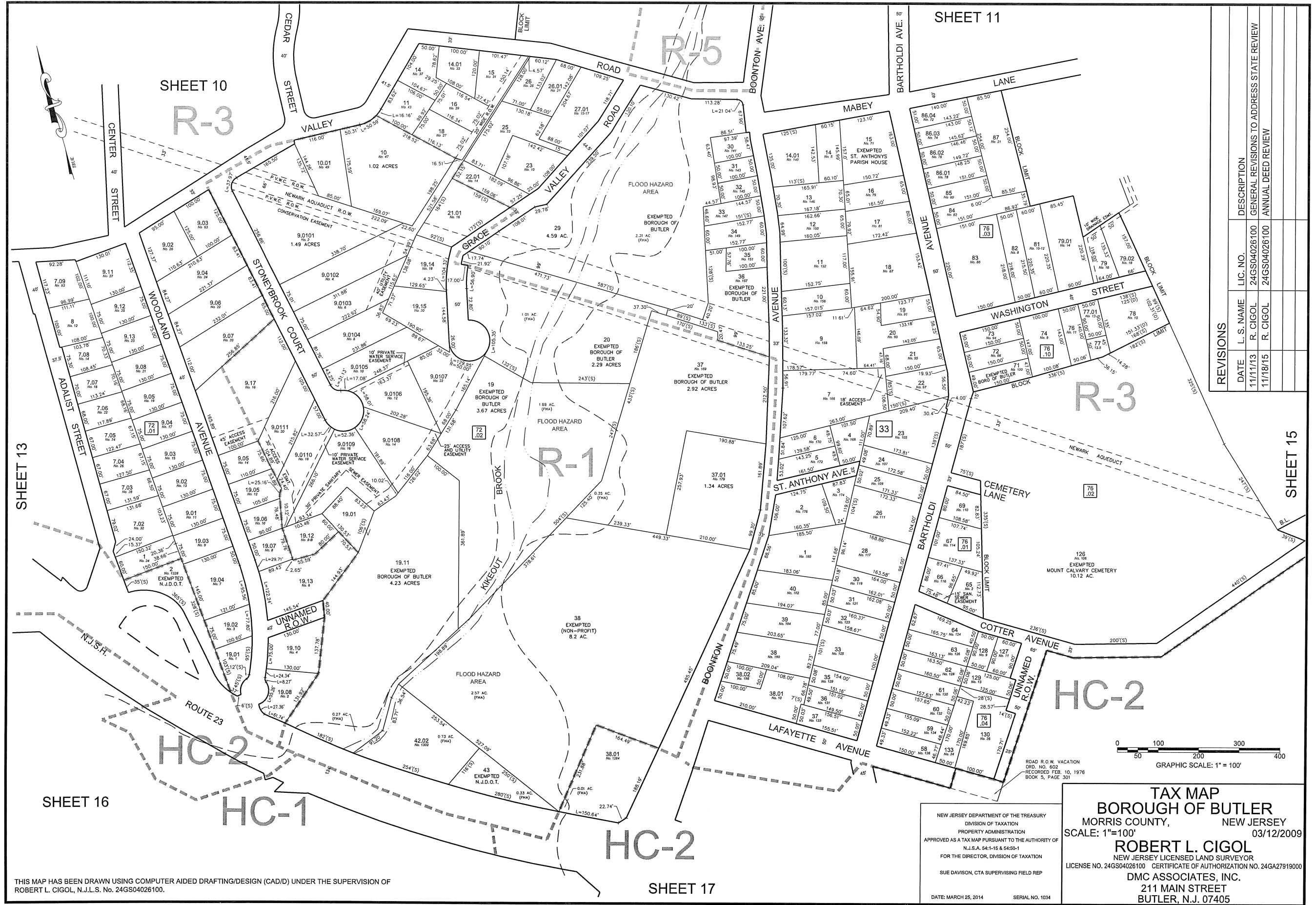
MASTER DEED RECORDED:
DECEMBER 12, 1984 IN DEED BOOK 2764 PAGE 907

BLOCK NUMBER	LOT NUMBER	QUALIFIER	SQUARE FEET	% INTEREST IN COMMON ELEMENT
93.01	4.03	C0001	1,625+/-	12.50%
	4.03	C0002	1,625+/-	12.50%
	4.03	C0003	1,625+/-	12.50%
	4.03	C0004	1,625+/-	12.50%
	4.03	C0005	1,625+/-	12.50%
	4.03	C0006	1,625+/-	12.50%
	4.03	C0007	1,625+/-	12.50%
	4.03	C0008	1,625+/-	12.50%

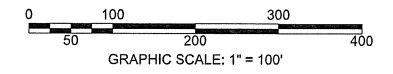


NEW JERSEY DEPARTMENT OF THE TREASURY
DIVISION OF TAXATION
PROPERTY ADMINISTRATION TAX MAP SECTION
APPROVED AS A TAX MAP PURSUANT TO THE
AUTHORITY OF N.J.S.A. 54:1-16 & N.J.S.A. 54:50-1
FOR THE DIRECTOR, DIVISION OF TAXATION
Sue Davison CTA Supervising Field Rep
Sue Davison, CTA Supervising Field Rep
DATE **MAR 25 2014** SERIAL NO. **1034**

TAX MAP
BOROUGH OF BUTLER
MORRIS COUNTY, NEW JERSEY
SCALE: 1"=50' 01/09/2012
ROBERT L. CIGOL
NEW JERSEY LICENSED LAND SURVEYOR
LICENSE NO. 24GS04026100 CERTIFICATE OF AUTHORIZATION NO. 24GA27919000
DMC ASSOCIATES, INC.
211 MAIN STREET
BUTLER, N.J. 07405



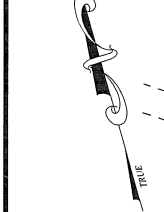
REVISIONS		L. S. NAME	LIC. NO.	DESCRIPTION
DATE	11/11/13	R. CIGOL	24GS04026100	GENERAL REVISIONS TO ADDRESS STATE REVIEW
	11/18/15	R. CIGOL	24GS04026100	ANNUAL DEED REVIEW



NEW JERSEY DEPARTMENT OF THE TREASURY
 DIVISION OF TAXATION
 PROPERTY ADMINISTRATION
 APPROVED AS A TAX MAP PURSUANT TO THE AUTHORITY OF
 N.J.S.A. 54:1-15 & 54:50-1
 FOR THE DIRECTOR, DIVISION OF TAXATION
 SUE DAVISON, CTA SUPERVISING FIELD REP
 DATE: MARCH 25, 2014 SERIAL NO. 1034

TAX MAP
BOROUGH OF BUTLER
 MORRIS COUNTY, NEW JERSEY
 SCALE: 1"=100' 03/12/2009
ROBERT L. CIGOL
 NEW JERSEY LICENSED LAND SURVEYOR
 LICENSE NO. 24GS04026100 CERTIFICATE OF AUTHORIZATION NO. 24GA27919000
DMC ASSOCIATES, INC.
 211 MAIN STREET
 BUTLER, N.J. 07405

THIS MAP HAS BEEN DRAWN USING COMPUTER AIDED DRAFTING/DESIGN (CAD/D) UNDER THE SUPERVISION OF
 ROBERT L. CIGOL, N.J.L.S. No. 24GS04026100.



SHEET 13

SHEET 16

SHEET 10
R-3

HC-1

R-1

HC-2

SHEET 17

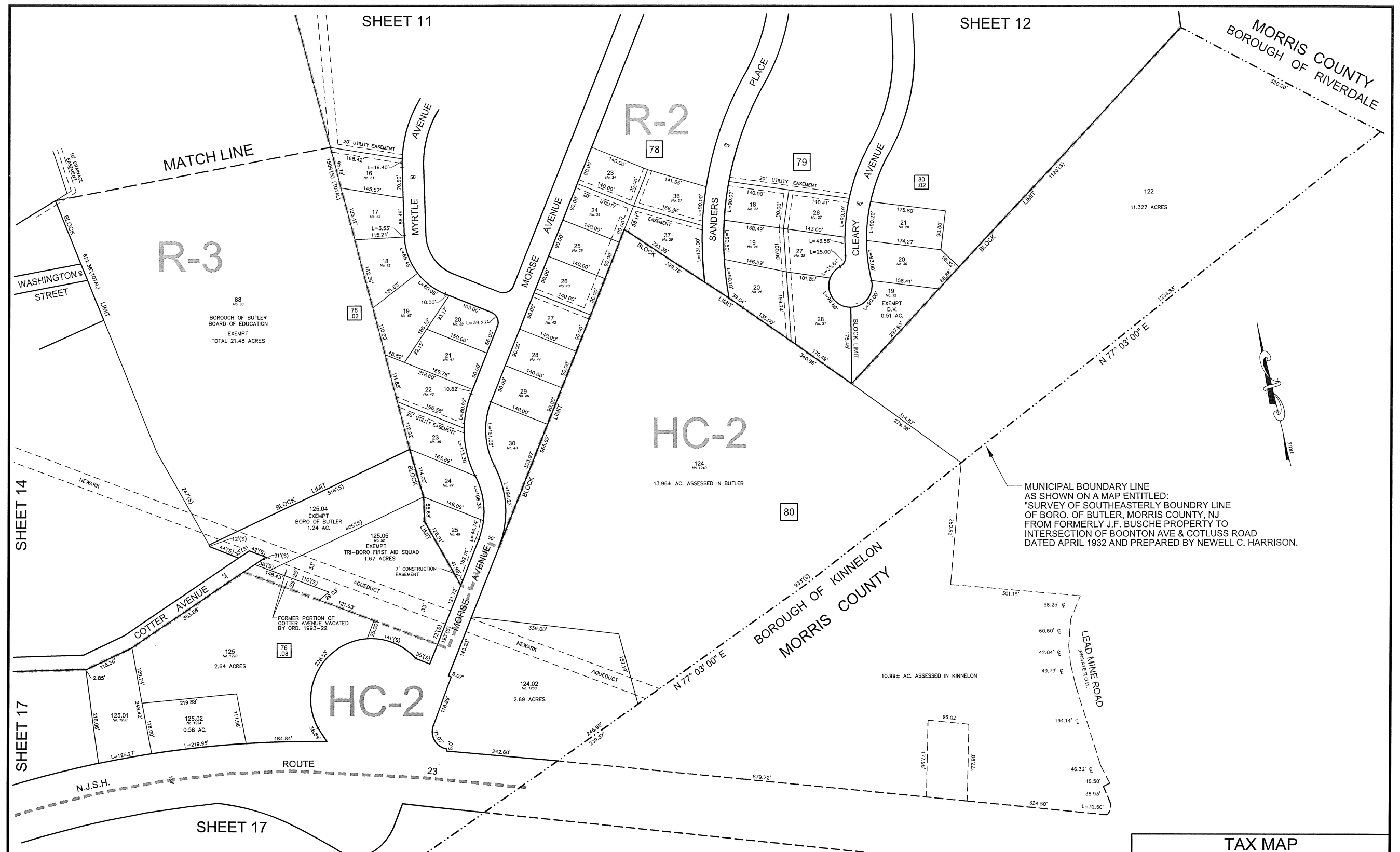
R-5

SHEET 11

R-3

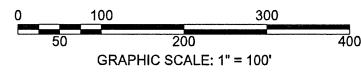
HC-2

SHEET 15



MUNICIPAL BOUNDARY LINE AS SHOWN ON A MAP ENTITLED: "SURVEY OF SOUTHEASTERLY BOUNDARY LINE OF BORO. OF BUTLER, MORRIS COUNTY, NJ FROM FORMERLY J.F. BUSCHE PROPERTY TO INTERSECTION OF BOONTON AVE & COTLUSS ROAD DATED APRIL 1932 AND PREPARED BY NEWELL C. HARRISON.

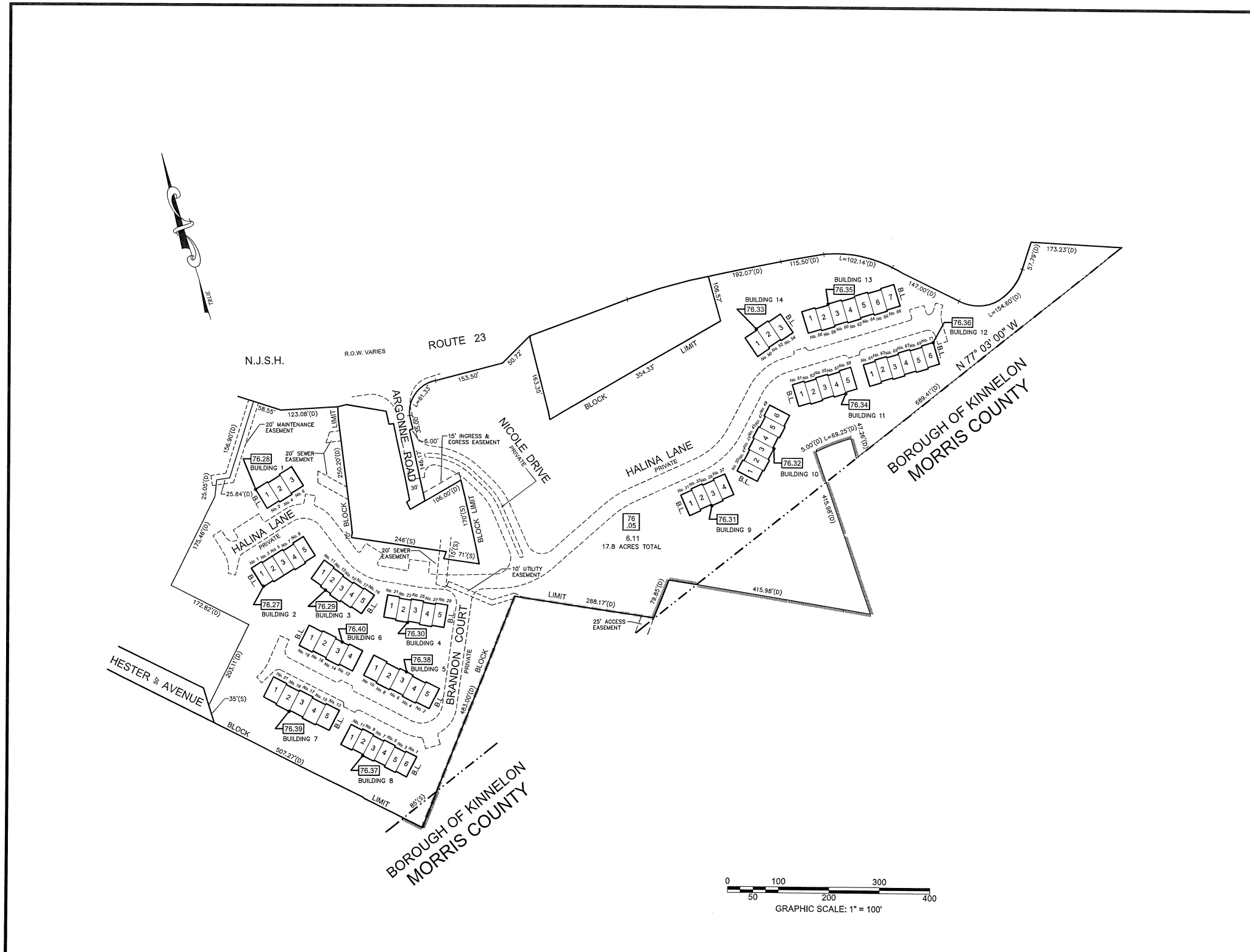
REVISIONS			
DATE	L. S. NAME	LIC. NO.	DESCRIPTION
11/11/13	R. CIGOL	24GS04026100	GENERAL REVISIONS TO ADDRESS STATE REVIEW



THIS MAP HAS BEEN DRAWN USING COMPUTER AIDED DRAFTING/DESIGN (CAD/D) UNDER THE SUPERVISION OF ROBERT L. CIGOL, N.J.L.S. No. 24GS04026100.

NEW JERSEY DEPARTMENT OF THE TREASURY
DIVISION OF TAXATION
PROPERTY ADMINISTRATION TAX MAP SECTION
APPROVED AS A TAX MAP PURSUANT TO THE
AUTHORITY OF N.J.S.A. 54:1-15 & N.J.S.A. 54:5-1
FOR THE DIRECTOR, DIVISION OF TAXATION
Sue Davison, CTA Supervising Field Rep
Sue Davison, CTA Supervising Field Rep
DATE: MAR 25 2014 SERIAL NO. 1034

TAX MAP
BOROUGH OF BUTLER
MORRIS COUNTY, NEW JERSEY
SCALE: 1"=100' 03/12/2009
ROBERT L. CIGOL
NEW JERSEY LICENSED LAND SURVEYOR
LICENSE NO. 24GS04026100 CERTIFICATE OF AUTHORIZATION NO. 24GA27919000
DMC ASSOCIATES, INC.
211 MAIN STREET
BUTLER, N.J. 07405



ARGONNE WOODS

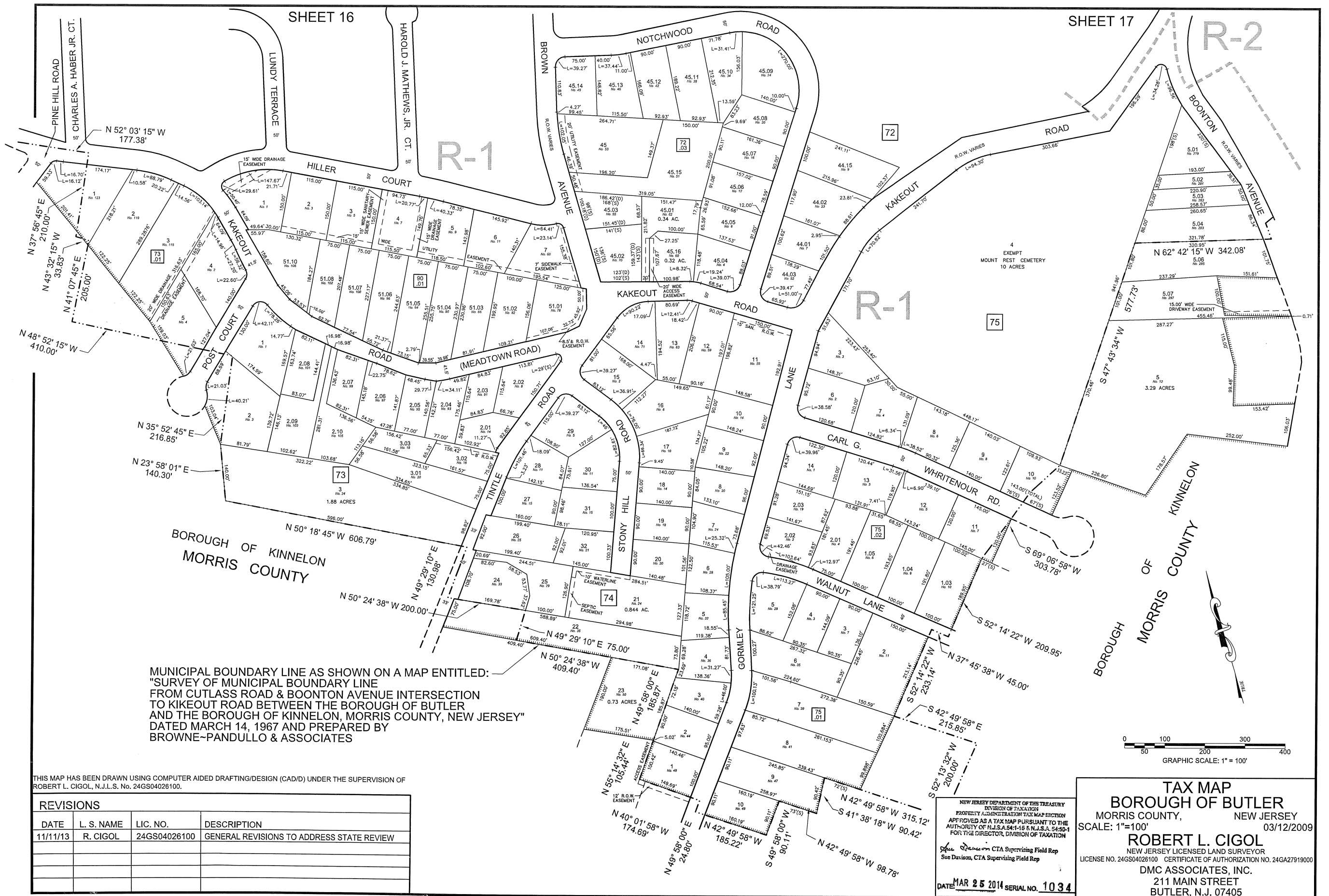
BLOCK NUMBER	LOT NUMBER	BUILDING NUMBER	UNIT NUMBER	SQUARE FEET	% INTEREST IN COMMON ELEMENT
76.27	1		68	2,205	1.4493
	2		67	2,205	1.4493
	3		66	2,205	1.4493
	4		65	2,205	1.4493
	5		64	2,205	1.4493
76.28	1		71	2,141	1.4493
	2		70	2,141	1.4493
	3		69	2,141	1.4493
76.29	1		83	2,205	1.4493
	2		82	2,205	1.4493
	3		81	2,205	1.4493
	4		80	2,205	1.4493
	5		79	2,205	1.4493
76.30	1		58	2,205	1.4493
	2		57	2,205	1.4493
	3		56	2,205	1.4493
	4		55	2,205	1.4493
	5		54	2,205	1.4493
76.31	1		33	2,205	1.4493
	2		32	2,205	1.4493
	3		31	2,205	1.4493
	4		30	2,205	1.4493
76.32	1		29	2,205	1.4493
	2		28	2,205	1.4493
	3		27	2,205	1.4493
	4		26	2,205	1.4493
	5		25	2,205	1.4493
	6		24	2,205	1.4493
76.33	1		3	2,205	1.4493
	2		4	2,205	1.4493
	3		5	2,205	1.4493
76.34	1		23	2,205	1.4493
	2		22	2,205	1.4493
	3		21	2,205	1.4493
	4		20	2,205	1.4493
	5		19	2,205	1.4493
76.35	1		6	2,205	1.4493
	2		7	2,205	1.4493
	3		8	2,205	1.4493
	4		9	2,205	1.4493
	5		10	2,205	1.4493
	6		11	2,205	1.4493
	7		12	2,205	1.4493
76.36	1		18	2,205	1.4493
	2		17	2,205	1.4493
	3		16	2,205	1.4493
	4		15	2,205	1.4493
	5		14	2,205	1.4493
	6		13	2,205	1.4493
76.37	1		39	2,205	1.4493
	2		38	2,205	1.4493
	3		37	2,205	1.4493
	4		36	2,205	1.4493
	5		35	2,205	1.4493
	6		34	2,205	1.4493
76.38	1		49	2,205	1.4493
	2		50	2,205	1.4493
	3		51	2,205	1.4493
	4		52	2,205	1.4493
	5		53	2,205	1.4493
76.39	1		44	2,205	1.4493
	2		43	2,205	1.4493
	3		42	2,205	1.4493
	4		41	2,205	1.4493
	5		40	2,205	1.4493
76.40	1		45	2,205	1.4493
	2		46	2,205	1.4493
	3		47	2,205	1.4493
	4		48	2,205	1.4493

THIS MAP HAS BEEN DRAWN USING COMPUTER AIDED DRAFTING/DESIGN (CAD/D) UNDER THE SUPERVISION OF ROBERT L. CIGOL, N.J.L.S. No. 24GS04026100.

REVISIONS			
DATE	L. S. NAME	LIC. NO.	DESCRIPTION
11/11/13	R. CIGOL	24GS04026100	GENERAL REVISIONS TO ADDRESS STATE REVIEW
11/18/14	R. CIGOL	24GS04026100	BLOCK 76.05 LOT 6.11 - UTILITY EASEMENT

NEW JERSEY DEPARTMENT OF THE TREASURY
 DIVISION OF TAXATION
 PROPERTY ADMINISTRATION
 APPROVED AS A TAX MAP PURSUANT TO THE AUTHORITY OF
 N.J.S.A. 54:1-15 & 54:50-1
 FOR THE DIRECTOR, DIVISION OF TAXATION
 SUE DAVISON, C.T.A.
 SUPERVISING FIELD REP.
 DATE: MARCH 25, 2014 SERIAL NO. 1034

TAX MAP
BOROUGH OF BUTLER
 MORRIS COUNTY, NEW JERSEY
 SCALE: 1"=100'
 03/22/2010
ROBERT L. CIGOL
 NEW JERSEY LICENSED LAND SURVEYOR
 LICENSE NO. 24GS04026100 CERTIFICATE OF AUTHORIZATION NO. 24GA27919000
DMC ASSOCIATES, INC.
 211 MAIN STREET
 BUTLER, N.J. 07405



MUNICIPAL BOUNDARY LINE AS SHOWN ON A MAP ENTITLED:
 "SURVEY OF MUNICIPAL BOUNDARY LINE
 FROM CUTLASS ROAD & BOONTON AVENUE INTERSECTION
 TO KIKEOUT ROAD BETWEEN THE BOROUGH OF BUTLER
 AND THE BOROUGH OF KINNELON, MORRIS COUNTY, NEW JERSEY"
 DATED MARCH 14, 1967 AND PREPARED BY
 BROWNE-PANDULLO & ASSOCIATES

THIS MAP HAS BEEN DRAWN USING COMPUTER AIDED DRAFTING/DESIGN (CAD/D) UNDER THE SUPERVISION OF
 ROBERT L. CIGOL, N.J.L.S. No. 24GS04026100.

REVISIONS			
DATE	L. S. NAME	LIC. NO.	DESCRIPTION
11/11/13	R. CIGOL	24GS04026100	GENERAL REVISIONS TO ADDRESS STATE REVIEW

NEW JERSEY DEPARTMENT OF THE TREASURY
 DIVISION OF TAXATION
 PROPERTY ADJUSTMENT TAX MAP SECTION
 APPROVED AS A TAX MAP PURSUANT TO THE
 AUTHORITY OF N.J.S.A. 54:1-16 & N.J.S.A. 54:5-1
 FOR THE DIRECTOR, DIVISION OF TAXATION
 See Davison, CTA Supervising Field Rep
 See Davison, CTA Supervising Field Rep
 DATE: MAR 25 2014 SERIAL NO. 1034

TAX MAP
BOROUGH OF BUTLER
 MORRIS COUNTY, NEW JERSEY
 SCALE: 1"=100' 03/12/2009
ROBERT L. CIGOL
 NEW JERSEY LICENSED LAND SURVEYOR
 LICENSE NO. 24GS04026100 CERTIFICATE OF AUTHORIZATION NO. 24GA27919000
 DMC ASSOCIATES, INC.
 211 MAIN STREET
 BUTLER, N.J. 07405